


ARIZONA GAME AND FISH DEPARTMENT



2019 Spring Turkey, Javelina, Bison and Bear

HUNT DRAW INFORMATION



Use this booklet to apply for Arizona's 2019 Spring Turkey,
Javelina, Bison and Bear hunt drawing.

NEW: PAPER hunt permit application deadline is Tuesday, Sept. 11, 2018 at 7:00 p.m. AZ time.

ONLINE hunt permit application deadline is Tuesday, Oct. 9, 2018 at 11:59 p.m. AZ time.

You may purchase Arizona hunting licenses and apply for the draw online.

To report violators, call the Department's Operation Game Thief line: (800) 352-0700.

*The 2018-19 Arizona Hunting Regulations (official rules) can be found at
www.azgfd.gov or at any Department office or license dealer.*



You ride. We help you save money.

GEICO®

geico.com | 1-800-947-AUTO | local office

Some discounts, coverages, payment plans and features are not available in all states or all GEICO companies. Motorcycle and ATV coverages are underwritten by GEICO Indemnity Company. GEICO is a registered service mark of Government Employees Insurance Company, Washington, D.C. 20076; a Berkshire Hathaway Inc. subsidiary. © 2017 GEICO



HELP RAISE A NEW CROP OF FARMERS



Just as farmers turn over their crops, eventually they'll need to hand the reins over to the next generation. When you replace your current license plate with the agriculture plate, you will be giving future farmers the education they need to keep great tasting, local food on your plate for years to come. Visit servicearizona.com to get your plate today.

ATTENTION HUNTERS & ANGLERS

<<< **Help Preserve Our Past** >>>

Remains of historic and Native American settlements are found throughout Arizona. These ruins and artifacts are "*Time Capsules*" of information for future generations and provide details about how people once lived. Sites, artifacts and vertebrate fossils are protected by federal and state laws.

Please help Arizona's land management agencies and property owners preserve these special sites and objects.

Report Looting, Vandalism and Artifact Theft: 1-800-VANDALS





Did you Know?

24/7 online services are available

ANYWHERE, ANYTIME!

- Buy fishing, hunting and combo licenses 24/7
- Renew your watercraft 24/7
- Apply for the draw 24/7
- Receive the latest and greatest wildlife news 24/7
- Take an online boater education class 24/7
- Create a free portal membership for easy access to all your Game and Fish needs 24/7
- Watch real time wildlife 24/7

AZGFD.GOV • ARIZONA GAME AND FISH DEPARTMENT • AZGFD.GOV





ARIZONA GAME AND FISH DEPARTMENT MISSION

To conserve Arizona's diverse wildlife resources and manage for safe, compatible outdoor recreation opportunities for current and future generations.

ARIZONA GAME AND FISH COMMISSION

Chair, James S. Zieler — St. Johns
Eric S. Sparks — Tucson
Kurt R. Davis — Phoenix
Leland S. "Bill" Brake — Elgin
James R. Ammons — Yuma

ARIZONA GAME AND FISH DEPARTMENT

5000 W. Carefree Highway
Phoenix, Arizona 85086
(602) 942-3000
www.azgfd.gov

Ty E. Gray, Director
Tom P. Finley, Deputy Director

REGIONAL OFFICES

REGION I

2878 E. White Mountain Blvd., Pinetop 85935
(928) 367-4281

REGION II

3500 S. Lake Mary Road, Flagstaff 86005
(928) 774-5045

REGION III

5325 N. Stockton Hill Road, Kingman 86409
(928) 692-7700

REGION IV

9140 E. 28th Street, Yuma 85365
(928) 342-0091

REGION V

555 N. Greasewood Road, Tucson 85745
(520) 628-5376

REGION VI

7200 E. University Drive, Mesa 85207
(480) 981-9400

The Arizona Game and Fish Department prohibits discrimination on the basis of race, color, sex, national origin, age, religion, or disability in its programs and activities. If anyone believes that they have been discriminated against in any of the AZGFD's programs or activities, including its employment practices, the individual may file a complaint alleging discrimination directly with the Director's Office, 5000 W. Carefree Highway, Phoenix, AZ 85086-5000, 602-942-3000, or with the U.S. Fish and Wildlife Service, Attn: Civil Rights Coordinator for Public Access, 5275 Leesburg Pike, MS:WSFR, Falls Church, VA 22041-3803. Persons with a disability may request a reasonable accommodation or this document in an alternative format by contacting the Director's Office as listed above.

This publication is partially paid for through the sale of advertising. The Arizona Game and Fish Department neither endorses products or services listed nor accepts any liability from the use of listed products or services.

On the Cover: Gould's turkey by George Andrejko

Important Information for 2019

This list is for informational purposes only and lists the major changes that have occurred since publication of the last regulations booklet. Individuals should thoroughly read and understand the appropriate regulations prior to submitting an application or going afield. If you have questions, please call (602) 942-3000.

Paper Application Deadline is Early The deadline to submit PAPER applications is 7 p.m. Tuesday, Sept. 11 2018. The deadline to submit ONLINE applications is 11:59 p.m. Tuesday, Oct. 9, 2018.

Hunter Harvest Questionnaire Design The Arizona Game and Fish Department has redesigned its big game hunt permit-tags and the Hunter Harvest Questionnaire will now be included with your hunt permit-tag. A unique QR scan code, as well as a web link, will be located on the back of hunt permit-tags. Scan the code to access our Hunter Harvest Questionnaire webpage then select your species (you may need to download a QR reader app to scan the code). Completing your hunter questionnaire, honestly and accurately, is very important to the management of wildlife in Arizona.

Sign-up for a Free Portal Account to Access Draw Results If you don't have an account, create one for free: www.azgfd.gov, select the green "My Account" button at top right, follow the prompts.

PointGuard – Tag Surrender, R12-4-118 Hunters may now choose to surrender their hunt permit-tag prior to the start of their hunt. Hunters must have a Department Portal Account and purchase the Department's PointGuard Membership for \$5 at the time of application for each species. Refer to page 5 for more information.

Keep Credit Card Information Updated Online applicants are encouraged to keep their credit card payment information current. **If your payment is declined at the time of the draw, your application will not be drawn.** The Arizona Game and Fish Department will no longer call customers to obtain payment on drawn applications where credit cards have failed. Deadline for updating your credit or debit card information online is 11:59 p.m. (Arizona time) Thursday, Oct. 25, 2018.

NOTE: If your credit/debit card has been used for multiple applications, please notify your banking institution that multiple charges from Arizona Game and Fish could be processed simultaneously.

Drones Drones are considered aircraft and shall not be used to harass wildlife or assist in the taking of wildlife. For more specific information, please review Commission Rules R12-4-301, R12-4-319 and R12-4-320 located on pages 125 and 130 of the 2018-19 Arizona Hunting Regulations. Also, see Fair Chase information on page 56.

Archery Deer Hunters For your convenience, the January archery deer hunt information is provided in this booklet. See page 26. The season dates for other archery deer hunts can be found in the 2018-19 Arizona Hunting Regulations on page 39.

Raptor Capture Information on rapture capture can be found on the agency's website at www.azgfd.com/Hunting/Regulations/.

License Information

Who Can Go?

Everyone needs a license to hunt wildlife in Arizona. You need in your possession a valid hunt or combination hunt and fish license, plus any required hunt permit-tags, nonpermit-tags, or stamps. Neither a Short-term Combination Hunting and Fishing License nor an Apprentice Hunting License is valid for big game.

Youth ages 10–17 must purchase a Youth Combination Hunting and Fishing license. The license fee is \$5.

A person under 10 may hunt wildlife other than big game without a license only when accompanied by a properly licensed person 18 years or older. No more than two unlicensed children may accompany any license holder.

No one under the age of 14 may hunt big game without having completed a Hunter Education Course. No one under age 10 may hunt big game in Arizona. To hunt big game, anyone 10 to 13 years of age must have in their possession a valid combination hunt and fish license, a valid Hunter Education Course completion card, plus any required permit-tags or nonpermit-tags.

Where to Buy Licenses

Arizona hunting licenses may be purchased online at www.azgfd.gov. The Arizona Game and Fish Department will not mail your license to you. If you would like a paper copy, you must print the license from a home computer. Licenses also can be obtained from any license dealer or Arizona Game and Fish Department office (see locations on page 3 of this booklet).

If you are applying for a big game hunt permit-tag or bonus points on a paper application, you may purchase your general hunt (available for residents only) or combination hunt and fish license while you are entering your application for the draw. The license will not be issued and mailed until the draw is complete.

Lifetime License Holders

If a lifetime license holder changes residency status from Arizona, the licensee must then purchase non-resident stamps, tags, and permits. A non-resident tag or stamp can ac-

company your lifetime resident license. If you are a lifetime license holder who has moved out of state, the 10 percent non-resident cap does not apply to you. The lifetime license will remain legal for the taking of all wildlife as permitted by law. Residency may be re-established after moving back to Arizona and meeting the required time period as defined below.

Residency Requirements

“Resident” means a person who is domiciled (claims the state of Arizona as their true, fixed and permanent home and principal residence) in this state for six months immediately preceding the date of application for a license, permit, tag, or stamp and does not claim residency for any purpose in another state or jurisdiction; or is a member or spouse of a member of the armed forces of the United States who is on active duty and stationed in this state for either permanent or temporary duty; or is a member of the armed forces of the United States on active duty stationed in another state or country but who lists this state as their home of record at the time of applying for a license, permit, tag, or stamp.

Arizona residents may purchase a resident license. All other individuals must purchase a non-resident license.

Apprentice License

Resident licensed hunters are able to obtain a free Apprentice Hunting License valid for two days for use when mentoring a new hunter. This affords new hunters the opportunity to “try before you buy,” under the supervision of a licensed hunter.

An Apprentice Hunting License is valid for two consecutive days when the apprentice is accompanied in the field by a mentor. An apprentice hunting license is valid for the taking of small game, fur-bearing animals, predatory animals, nongame animals, and upland game birds. Any required stamps must be purchased in addition to obtaining an Apprentice Hunting License. An apprentice may be a resident or non-resident and may only be licensed pursuant to this paragraph once per calendar year. A mentor must be a domiciled resident of this state who is at least 18 years of age and must possess an an-

nual hunting or combination license or a complimentary or lifetime license. A mentor may apply for no more than two apprentice hunting licenses per calendar year. When applying for an apprentice license, the mentor must name the person he or she will be taking afield.

High Achievement Scout License

The High Achievement Scout License is offered to a resident youth who has attained either the rank of Eagle Scout (Boy Scout) or received a Gold Award (Girl Scout). The fee for the reduced license is \$5. The applicant must present proof of their rank or award by providing their certification letter, wallet card, or award certificate at any Department office, and complete the High Achievement Scout License application (Form 306, available on the Department website or at any Department office). This license is not available through the draw. At the age of 21, an Eagle Scout or Gold Award recipient is no longer eligible for the High Achievement Scout License, and from that point forward would be required to purchase an adult license.

Lost License or Tag Replacement

Lost licenses, hunt permit-tags, and nonpermit-tags may be replaced for a \$4 fee at any Arizona Game and Fish Department license dealer. Licenses purchased online can be reprinted for free. Duplicate licenses can be purchased online. Consult R12-4-103 Duplicate Tags and Licenses for additional information. Stamps cannot be replaced, they must be repurchased.

Physically Challenged Hunters

Those hunters who are physically challenged may qualify for a Challenged Hunter Access/Mobility Permit (CHAMP). Consult R12-4-217 for information about this permit. Contact any Arizona Game and Fish Department office for additional information and application. The application is also available online.

Non-US Citizens Wanting to Hunt in Arizona

Pursuant to regulations by the U.S. Bureau of Alcohol, Tobacco and Firearms (ATF), non-immigrant aliens who want to temporarily import firearms and/or ammunition into the United States for the allowable purpose of

License Information

taking wildlife will need an ATF import permit and valid hunting license in possession at the time of entry/import into the United States. For further information or to make application for the import permit, contact ATF's Firearms and Explosives Import Branch at 304-616-4550, or download an application from the ATF website at www.atf.gov.

Tag Transfers

Should you be unable to use your big game permit, the Department is unable to reimburse you for your fees or reinstate your bonus points (except as provided below). However, under Arizona Revised Statutes and Arizona Game and Fish Commission Rules there are ways people can transfer big game tags. A \$4 transfer fee applies, unless donating to a non-profit organization. The Commission may prescribe the manner and conditions of transferring and using permits and tags under this paragraph, including an application process for a qualified organization, to allow a person to transfer the person's big game permit or tag to a qualified organization for use by:

- A minor child who has a life-threatening medical condition or by a minor child who

has a permanent physical disability. If a child with a physical disability is under 14 years of age, the child must satisfactorily complete the Arizona hunter education course or another comparable Hunter Education Course that is approved by the director.

- A veteran of the armed forces of the United States who has a service-connected disability. For the purposes of this paragraph "disability" means a permanent physical impairment that substantially limits one or more major life activities requiring the assistance of another person or a mechanical device for physical mobility.
- "Qualified organization" means a non-profit organization that is qualified under section 501(c)(3) of the United States internal revenue code and that affords opportunities and experiences to children with life-threatening medical conditions or with physical disabilities or to veterans with service-connected disabilities.

A parent, grandparent or legal guardian may allow the parent's, grandparent's or guardian's minor child or minor grandchild to use

the parent's, grandparent's or guardian's big game permit or tag to take big game pursuant to the following requirements:

- The parent, grandparent or guardian must transfer the permit or tag to the child in a manner prescribed by the Commission.
- The child receiving the permit or tag must be accompanied by a parent, grandparent or guardian when in the field.
- The child must possess a valid hunting license and, if under 14 years of age, must satisfactorily complete the Arizona hunter education course or another comparable hunter education course that is approved by the Director before participating in the hunt.
- Any big game that is taken counts toward the child's bag limit. Once a tag is transferred at a Department office, the original permittee may no longer use it.

Visit www.azgfd.gov/hunting and scroll to the additional hunting information. There you will find a link titled "Tag Transfer." Organizations you can donate your tag to are listed on the page.

PointGuard (Tag Surrender, R12-4-118)

Tag Surrender allows a hunter to surrender his or her tag to the Department for any reason prior to close of business the day before the hunt starts.

Requirements:

- Only available to applicants applying online (not available to paper applicants).
- Hunters must have a Department Portal Account.
- Hunters must purchase the Department's PointGuard Membership. Cost is \$5 per species. This membership is purchased at the time of application for each species applied for (Select PointGuard Membership at the end of your online application).
- Hunters are only eligible to surrender one tag per species then the next time drawn for that species, the tag will have to be used (expends bonus points). Once you have expended your bonus points, you

will then be eligible to participate in Tag Surrender again for that species.

When you surrender your hunt permit-tag:

- You will not receive a refund for the cost of your tag.
- The bonus points you expended to draw the hunt permit-tag will be reinstated.
- The bonus point you would have accrued had you not drawn will be awarded.
- You must surrender your hunt permit-tag before your hunt.

If you transfer your hunt permit-tag to a qualified nonprofit, you may still participate in Tag Surrender:

- You must meet the requirements (listed in the left column).
- Hunters must provide acceptable proof to the Department of the Tag Transfer (i.e., receipt from the qualified nonprofit).
- You must submit your Tag Surrender request and provide proof of the tag being donated within 60 days of the donation; and no less than 30 days prior to the next draw deadline for that species.

According to rule, the Department has multiple options for re-issuance of surrendered tags. Proximity to start of a hunt, type of tag and demand for the tag will guide decisions about re-issuance of surrendered tags.



Hunt Permit-tag and License Fee Information

The fees listed on this page are valid for 2019 hunts. Please refer to Notes below.

LICENSES		PRIVILEGES		RESIDENT	NON-RESIDENT
General Hunting ¹		Allows take of small game, fur-bearing animals, predatory animals, nongame animals, and upland game birds. A valid tag or stamp is required for the take of big game animals and migratory game birds.		\$37	Not available. See Combination.
Combination Hunt and Fish ^{1,2}		Allows take of all aquatic wildlife statewide, including Community Fishing waters, small game, fur-bearing animals, predatory animals, nongame animals, and upland game birds. A valid tag or stamp is required for the take of big game animals and migratory game birds.		\$57	\$160
Youth Combination Hunt and Fish ^{1,2} (ages 10–17)		Allows take of all aquatic wildlife statewide, including Community Fishing waters, small game, fur-bearing animals, predatory animals, nongame animals, migratory birds and upland game birds. A valid tag is required for the take of big game animals.		\$5	\$5
Short-term Combination Hunt and Fish ^{2,3}		Allows take of all aquatic wildlife statewide, including Community Fishing waters, small game, fur-bearing animals, predatory animals, nongame animals, and upland game birds. A valid stamp is required for the take of migratory game birds. (Not valid when applying for the draw.)		\$15/day	\$20/day
HUNT PERMIT-TAGS Obtained only through application and drawing procedures, prices shown include a \$13 application fee per applicant for residents and a \$15 application fee per applicant for non-residents. ⁴					
			RESIDENT	NON-RESIDENT	
				RESIDENT YOUTH	NON-RESIDENT YOUTH
Bonus Point			\$13	\$15	\$13
Antelope Hunt Permit-tag			\$103	\$565	\$103
Bighorn Sheep Hunt Permit-tag ⁵			\$313	\$1,815	\$313
Turkey Hunt Permit-tag			\$38	\$105	\$23 ⁷ (for Youth-Only hunts)
Bear Hunt Permit-tag			\$38	\$165	\$38
Javelina Hunt Permit-tag			\$38	\$115	\$28 ⁷ (for Youth-Only hunts)
Elk Hunt Permit-tag			\$148	\$665	\$63 ⁷ (for Youth-Only hunts)
Deer Hunt Permit-tag			\$58	\$315	\$38 ⁷ (for Youth-Only hunts)
Bison – Bull or Any Hunt Permit-tag ⁵			\$1,113	\$5,415	\$1,113
Bison – Cow or Cow/Yearling Hunt Permit-tag ⁵			\$663	\$3,265	\$663
Bison – Yearling only Hunt Permit-tag ⁵			\$363	\$1,765	\$363
Raptor Hunt Permit-tag			\$13	\$15	\$13
Pheasant Hunt Permit-tag			\$13	\$15	\$13
NONPERMIT-TAGS These tags may be purchased over-the-counter at Department offices or license dealers.			RESIDENT	NON-RESIDENT	
				RESIDENT YOUTH	NON-RESIDENT YOUTH
Archery Turkey Nonpermit-tag			\$25	\$90	
Youth-Only Turkey Nonpermit-tag				\$10	\$10
Bear Nonpermit-tag ⁵			\$25	\$150	
Mountain Lion Nonpermit-tag ⁵			\$15	\$75	
Javelina Nonpermit-tag			\$25	\$100	
Elk Nonpermit-tag			\$135	\$650	
Archery Deer Nonpermit-tag			\$45	\$300	
Bobcat Seal (for sale or export) ⁶			\$3	\$3	
STAMPS			RESIDENT	NON-RESIDENT	YOUTH⁸
Migratory Bird Stamp Allows take of band-tailed pigeons, moorhen, coots, doves, ducks, geese, and snipe (Valid July 1 – June 30)			\$5	\$5	Included with Youth Combination license
Federal Waterfowl Stamp (valid July 1 – June 30)			\$25	\$25	\$25

Notes:

- Licenses are valid one year from date of purchase.
- All licenses that allow fishing allow for simultaneous fishing with two poles.
- A Short-term Combo license may be purchased for any day. Purchaser selects date(s) of validity at time of purchase. If purchased for multiple days, the days need not be consecutive.
- A portion of the application fees are designated for habitat, access and recruitment/retention.
- Mandatory harvest reporting and physical check-in.
- Not available at license dealers.
- Permit-tag fees are for "Youth-Only" designated hunts. **A youth must pay the higher fee unless applying only for "Youth-Only" hunts.**
- Youth, 16 years of age and older, are required to purchase a federal waterfowl stamp.

Hunt Permit-tag Application Schedule – Spring 2019

Hunt permit-tag applications will be accepted and processed in accordance with R12-4-104 and R12-4-114 and this schedule.

Drawing

	ACCEPTANCE DATES ¹	DEADLINE DATES ²			
HUNT	Applications accepted on or after:	PAPER APPLICATIONS: Deadline 7:00 p.m. (Arizona time)	ONLINE: Deadline 11:59 p.m. (Arizona time):	Refund warrants mailed out by:	Hunt permit-tags mailed out by:
Spring Turkey	(See note 1)	Sept. 11, 2018	Oct. 9, 2018	Nov. 16, 2018	Nov. 30, 2018
Spring Javelina	(See note 1)	Sept. 11, 2018	Oct. 9, 2018	Nov. 16, 2018	Nov. 30, 2018
Spring Bison	(See note 1)	Sept. 11, 2018	Oct. 9, 2018	Nov. 16, 2018	Nov. 30, 2018
Spring Bear	(See note 1)	Sept. 11, 2018	Oct. 9, 2018	Nov. 16, 2018	Nov. 30, 2018
Raptor Capture	Feb. 18, 2019 ⁵	March 11, 2019 ⁵	N/A	N/A	March 18, 2019

First Come³

	Applications accepted online (if available) or by mail on or after 8:00 a.m. (Arizona time):	Permits available for purchase at all Department offices after 8:00 a.m. (Arizona time):
HUNT	ACCEPTANCE DATES	ACCEPTANCE DATES
Spring Turkey	Nov. 19, 2018	Nov. 26, 2018
Spring Javelina	Nov. 19, 2018	Nov. 26, 2018
Spring Bison	Nov. 19, 2018	Nov. 26, 2018
Spring Bear	Nov. 19, 2018	Nov. 26, 2018
Raptor Capture	March 25, 2019	N/A

Online Applicants⁴

Deadline for updating your credit or debit card information online by 11:59 p.m. (Arizona time)

Thursday, Oct. 25, 2018

Notes:

- The Department will accept Hunt Permit-tag Applications for big game listed above as soon as the applicable year's hunt information is available on the Department's Web site (www.azgfd.gov), or from any Game and Fish Department office or license dealer, unless otherwise noted in the Hunt Permit-tag Application Schedule.
- Department offices at Flagstaff, Kingman, Mesa, Phoenix, Pinetop, Tucson and Yuma will close for business at 5 p.m. (Arizona time); completed paper applications will be accepted at these locations until 7 p.m. (Arizona time) on paper application deadline days. No applications will be accepted after this time regardless of the postmark. **Deadline dates are different for paper applications and online applications.** Deadline dates may be extended in the event of a Department-related system failure that prevents the public from submitting an application within the deadlines listed above. The online system slow down due to heavy traffic is not considered a Department-related system failure and may not result in a deadline extension. Applicants are encouraged to apply early to avoid the last minute rush. Application assistance can be obtained Monday through Friday (8 a.m.–5 p.m. Arizona time) by contacting the Department.
- First come permits are issued if available and will sell very quickly. No person, including Youth, may submit more than one valid application per genus for the First Come process, with the exception of javelina (see the javelina bag limit description). A listing of left-over permits is available online at www.azgfd.gov under "Big Game Draw" or at any Department office. An online application service for first-come applications may be available by the first-come acceptance date. Please check online before submitting your first-come application. To submit first come applications by U.S. mail, please send to: 5000 W. Carefree Highway, Phoenix, AZ 85086, ATTN: DRAW/FIRST COME.
- Online applicants are encouraged to keep their credit or debit card payment information current. If your payment is declined at the time of the draw, your application will not be drawn. The Arizona Game and Fish Department will no longer call customers to obtain payment on drawn applications where credit cards have failed. If your credit/debit card has been used for multiple applications, please notify your banking institution that multiple charges from Arizona Game and Fish could be processed simultaneously.**
- Raptor Capture applications are accepted by mail only at the following addresses: P.O. Box 74020, Phoenix, AZ 85087-1052; or at 5000 W. Carefree Highway, Phoenix, AZ 85086-5000. These applications may not be hand delivered to any Department office.

Draw Information

The Draw

When the number of hunt permits for a species in a particular area must be limited to prevent over-harvest of wildlife, the Commission Order governing seasons for that species assigns a hunt number to a designated area, and a hunt permit-tag is required to take that species in that area. Hunt permit-tags are issued through a computerized random drawing. Big game tags not issued through the drawing process are called nonpermit-tags.

Qualifications

Individuals wishing to participate in a drawing or to obtain bonus points must apply online or in writing using the Hunt Permit-tag Application Form, and submit the form by the deadline specified in the Hunt Permit-tag Application Schedule found in the current year's hunt regulations (page 7).

An applicant must possess a license (including lifetime, pioneer or disabled veteran's) that is valid on the last day of the application deadline for that draw. **Youth applying for big game hunts must be licensed.** If an applicant does not have a license that meets that requirement, he or she must purchase the license at the time of application. An applicant must submit the information and fees required for a license on **each** paper application submitted. Only one license will be issued. License refunds will be made for additional applications. Licenses will not be issued until the draw occurs.

Applying for a Hunt

The online application service will be available early to mid-September, see page 10 or visit www.azgfd.gov/draw for more information.

Paper applications for hunt permit-tags must be made on Hunt Permit-tag Application Forms available at Department offices, website, and license dealers. Please use the current year's application form, that is WHITE in color. **Do not cut or alter application form.** Applications not prepared in a legible manner may be deemed not valid and shall be rejected as specified in R12-4-104(L). Use standard blue or black ink (no gel ink).

No more than four people may apply

on one application in one envelope. All applicants in a group must apply for the same hunt number(s) and in the same order of preference on the same form.

No person, including Youth, may submit more than one valid application per genus of wildlife in any calendar year, except as specified in R12-4-104(H), when genera are drawn in multiple drawings; however the annual bag limit still applies.

Each applicant shall complete only one block per application.

No more than one genus may be included on each Hunt Permit-tag Application Form. **Use a separate form, payment and envelope for each genus of wildlife you wish to hunt. More than one (1) application in an envelope may result in rejection of all applications.** You can list a general hunt as your first choice and another weapon type hunt for the same genus as another choice on the same application — just be sure they are in the same numerical series. Use only one application per genus, even if you are mixing weapon choices.

Hunt Permit, Bonus Points Disclaimer

The issuance of any big game permit has no express or implied guarantee or warranty of hunter success. Any person holding a valid permit assumes the risk that circumstances beyond the control of the Arizona Game and Fish Department may prevent the permit holder from using the permit. In such situations, the Arizona Game and Fish Department disclaims any responsibility to reissue or replace a permit, to reinstate bonus points or to refund any fees, except under specific circumstances, such as activation of military or emergency personnel, as stated in R12-4-107(M).

Fees

Information about fees associated with the online draw process is on page 10.

When submitting paper applications, each applicant shall enclose the following fees:

1. The fee for the appropriate hunt permit-tag, which includes the permit application fee.
2. Fee for a hunting or combination hunt

and fish license, if a license is requested. Be sure to enclose license fees with **each** paper application, if required, for each person who is applying on the application for a license. Only one license will be issued per person and a refund of any remaining fees will be issued.

3. Discounted hunt permit-tag fees are for "Youth-Only" designated hunts. A youth must pay the higher fee unless applying only for "Youth-Only" hunts.

Each payment enclosed with a hunt permit-tag application shall be made by certified check, cashier's check, money order, or personal check or draft payable to the Arizona Game and Fish Department. Cash will not be accepted and will result in rejection.

One personal check or money order can cover all fees for each application, or separate checks or money orders may be submitted in one envelope for each individual applicant.

The permit and license fees are specified in the fee schedule on page 6. The hunt permit-tag fees on page 6 include the non-refundable application fee.

Submitting Applications

The online application service will be available in early to mid-September. Please check the Department's website or sign up for free e-newsletters for regular updates. You can register for e-news at www.azgfd.gov/signup.

Attention online applicants: Deadline for updating your credit or debit card information online is 11:59 p.m. (Arizona time) Thursday, October 25, 2018.

Paper applications (except first-come, sand-hill crane, and raptor applications) may be hand-delivered to Department offices in Phoenix, Mesa, Tucson, Flagstaff, Pinetop, Kingman, or Yuma. Mailed paper applications must be sent only to the Department's Phoenix Office at P.O. Box 74020, Phoenix, AZ 85087-1052. On deadline days, Department business offices close at 5:00 p.m. (Arizona time), but paper applications can be delivered to drop boxes until 7 p.m. (Arizona time). Drop boxes are locked promptly at 7 p.m. (Arizona time). All paper applications must be **received by** the Department before the deadline. Deadlines for submission are specified in the Hunt Permit-tag

Draw Information

Application Schedule on page 7. **Deadline to submit paper applications is Sept. 11. Postmarks don't count.**

Applications will be accepted as soon as the applicable year's hunt regulations are available. Please consult the current year's hunt regulations as unit areas and season dates may change each year.

Complete and proper preparation of an application is the sole responsibility of the applicant.

Why Apply Online?

There are many advantages to submitting an online application:

- You have until Oct. 9 to apply online, which is four weeks past the paper application deadline.
- Apply from home or work – no driving, no mailing;
- Easy to meet the deadline – go to www.azgfd.gov and click on "Apply for a Draw";
- Reduces chances for errors (**you must still read your options closely**);
- The initial cost to you is only the application fee and license fee (if you don't already have a current license);
- The permit-tag cost will only be charged if you are drawn for that species;
- Easy to donate to the Big Game Habitat Fund and benefit wildlife populations; and
- Opportunity to purchase PointGuard.

What Happens to My Application?

Any application not properly prepared, submitted with insufficient fees or one that is illegible is not valid and will be rejected.

If any applicant in a group is rejected for any reason, all other applicants in that group will also be rejected and no bonus points will be awarded.

No hunt permit-tag will be issued to anyone in a group if there are not sufficient hunt permit-tags available for all applicants in that group.

Hunt permit-tags will be mailed to each successful applicant.

What if I'm not Drawn?

Please use one of the methods (online or phone) listed on page 10 to access draw results. These methods of access shall serve as the official notification of draw results.

Customers who open a free portal account will receive their draw results online.

Over-payments and hunt permit-tag fees received with unsuccessful applications will be returned to applicant "A," as shown on the Hunt Permit-tag Application Form. Application and license fees will not be refunded. You will not be issued more than one license and a refund of any remaining fees will be issued. An overpayment of \$5 or less will not be refunded, and shall be considered a donation to the Arizona Game and Fish Fund.

If you or a member of your group elected to donate your fees or a portion thereof, the donation will not be refunded.

If an application is rejected and a license has been requested, the license will not be issued. The license fee will be refunded; however, the application fee will not be refunded.

Unsuccessful, valid applications will be awarded bonus points.

Big game hunt permit-tags remaining after the drawing will be issued on a first-come, first-served basis as specified in the Hunt Permit-tag Application Schedule on page 7.

First-come permit-tag results are not posted. If successful, you will receive your tag in the mail within 10-15 business days.

Obtaining a Bonus Point Only

In the event you do not wish to participate in a big game drawing for species offered in this draw, but still wish to accumulate bonus points for these genera, you may "obtain a bonus point."

When completing your application, you must choose the bonus point hunt number established for that genus as your first choice. A bonus point hunt number is established

within each applicable Commission Order. If you choose this hunt number, you may not choose any other hunt number on your application. **If the bonus point hunt number is any choice other than the first choice or any other hunt numbers appear on the application, your application will be rejected.** You may obtain only one bonus point per genus per drawing.

To apply for a bonus point only, the individual must be 10 years old by the deadline date as specified in the Hunt Permit-tag Application Schedule on page 7.

To apply for a bonus point only, you must have previously purchased a hunting license or apply for a hunting license through the draw for the year in which the hunt will take place. You must also include the application fee per applicant. If applying for a bonus point, you will not receive a refund for the license fee or the application fee. Do not include the fee for the hunt permit-tag for the genus in which you are applying for the bonus point. **A bonus point costs you only the license fee (if needed) and the application fee per applicant. See page 6 for license fees.**

If applying for more than one species for bonus points, you must complete a separate application for each species. Only a single application and the correct fees may be included in one envelope.

If you apply for a bonus point only using the established bonus point hunt number, you may **NOT** submit another application for the same genus. To do so will cause both applications to be rejected as duplicate applications.

All applicants in a group must apply for the same established bonus point hunt number. The application will not be included in the random number drawing and the individual(s) on the application will each receive a bonus point for that genus.

The online application will be available early to mid-September.

What If I Buy a License When I Apply for My Hunt?

If you purchase a hunting or fishing license online, you must print the license from your home printer. Your license will not be mailed to you.

Are There Any Additional Fees for Applying Online?

No. The application fee per applicant is the same whether applying online or by paper. The application fee is \$13 per applicant for residents and \$15 per applicant for non-residents.

Can I Apply for a Bonus Point Only?

Yes. Select Bonus Point Only when prompted. You must have a current hunting license or purchase one. You will be charged the appropriate application fee (\$13 application fee per applicant for residents and a \$15 application fee per applicant for non-residents).

What are the License Requirements?

When applying for a hunt, you must have a license valid through deadline day of that

draw. If drawn for a hunt permit-tag, you must also have a valid license at the time of the hunt. These may not be the same license. Please contact customer service if you have any questions. See below for phone numbers.

How Do I Pay?

A valid credit or debit card (Visa or MasterCard) must be used when applying online. Your card will be charged once for the application fee and second time if you are successful in drawing a permit-tag. **Online applicants are encouraged to keep their credit card payment information current. If your payment is declined at the time of the draw, your application will not be drawn. The Arizona Game and Fish Department will no longer call customers to obtain payment on drawn applications where credit cards have failed. Deadline for updating your credit or debit card information online is 11:59 p.m. (Arizona time) Thursday, October 25, 2018.**

If your credit/debit card has been used for multiple applications, please notify your banking institution that multiple charges from Arizona Game and Fish could be processed simultaneously.

IMPORTANT: Applicants are encouraged to keep their credit or debit card information up to date; if your card becomes invalid for any reason before the credit card update deadline, update your information online for **each** species you applied for by selecting the "update my payment information" option and providing the required information. The Department is not responsible for any overdraft charge incurred due to insufficient funds.

What You Need for Each Applicant

To apply online, simply log on to the Arizona Game and Fish Department website at www.azgfd.gov, place the cursor on "Apply for a Draw" on the main webpage and follow the step by-step instructions. We recommend you have your hunter list (including first and last names, dates of birth, Department identification number, and Social Security Number) and hunt choices completed with all the required information for each hunter prior to logging on to apply. This will make for a quicker application process.

Useful Phone Numbers

Want To Know If You Were Drawn?

Call the Arizona Game and Fish Department's automated service at (602) 942-3000. Press 2 and follow voice prompts. You must provide your Department ID Number and birth date. This service is free of charge (long distance charges may apply). Or visit the Arizona Game and Fish Department website at: www.azgfd.gov.

Main Number: (602) 942-3000

Choose 1 for known extension or name

Choose 2 for Draw, Bonus Points and Hunting and Fishing license info.

Choose 3 for Watercraft

Choose 4 for Regions

Choose 5 for Customer Service

Choose 6 for Shooting Range

Report a Game or Fish Violation

1 (800) 352-0700

Report Vandalism or Livestock Depredation

1 (800) VANDALS (826-3257)

Mandatory Harvest Reporting of:

These numbers are only for reporting your bear and mountain lion harvests or raptor captures.

Bear 1 (800) 970-BEAR (2327)

Lion 1 (877) 438-0447

Raptor 1 (855) 970-HAWK (4295)

How to Apply for the Draw: Paper

If you choose not to participate in the online application, you must correctly fill out and sign a paper hunt permit-tag application form and submit it by mail or drop it off to any of the seven Arizona Game and Fish Department offices along with a check or money order for the correct amount. Paper application forms are available at all Department offices, more than 200 license dealers statewide, and as a downloadable PDF electronic document from the Department's website at www.azgfd.gov/draw. A list of dealers can be found on the Department's website.

R12-4-104 and R12-4-114 explain application and drawing procedures in detail. Complete and proper preparation of an application is the sole responsibility of the applicant. If any applicant in the group fails to complete any required portion of the application, all applicants in the group will be rejected.

1. You must use a separate application, a separate payment AND a separate envelope for each genus (deer, elk, etc.) for which you apply. No more than one (1) application (up to 4 applicants) may be included in the same envelope. NOTE: All hunt choices for each genus, regardless of weapon type, must be requested on the same application.
2. You must use valid Hunt Numbers; make sure you refer to appropriate Hunting Regulations. Do not use game management unit numbers.
3. In accordance with federal requirement, 42 U.S.C. Section 666 A13 and state requirement, A.R.S. 25-320 (P) and 25-502 (K), you must provide your Social Security Number in the space provided. This is kept on file with the Department of Economic Security for use in identifying and tracking child support offenders. If you are not a U.S. Citizen you must write "Not US Citiz" in the Social Security field. Applicants declaring "Not US Citiz" must provide a Department I.D. Number (refer to item #7).
4. You must fill in your name, home mailing address, city, state, and zip code. You must include your date of birth. You must specify your date of birth with a two-digit month, a two-digit day, and a four-digit year. (For example: if you were born on Jan. 5, 1950, you would write: 01-05-1950 in the Date of Birth field.)
5. You must check either the resident or non-resident box for each applicant.

		First Choice Hunt Number	Second Choice Hunt Number	Third Choice Hunt Number	Fourth Choice Hunt Number	Fifth Choice Hunt Number
--	--	-----------------------------	------------------------------	-----------------------------	------------------------------	-----------------------------

APPLICANT A

Date of Birth (m d y y y y)

12

04

19

12

Arizona Hunting License Number (must include the 2 letter prefix)

XX

62

34

56

7

Last Name

D

O

E

Address

2

3

4

5

E

B

E

A

C

H

S

T

City

M

Y

T

O

W

N

State

A

Z

Zip Code

8

5

5

6

0

Daytime Phone Number

4

8

0

-

5

6

7

-

1

9

1

2

Signature (Must be signed by or for Applicant A) X

Federal Requirement: Social Security Number

1

2

3

-

2

3

-

4

5

6

7

Department I.D. Number if different from SSN

Check One
Non-resident ☐
Resident ☒

SIGN ON LINE BELOW

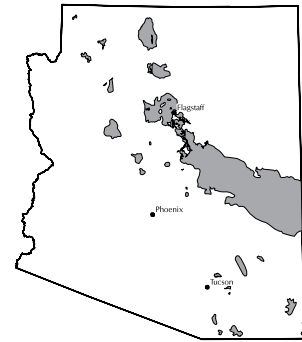
LICENSE FORM - A

Complete only to apply for a Hunt License	Sex	Weight	Height Ft. In.	Hair	Eyes	AZ Residency Yrs. Mos.
Hunting 6	Res-G A <input type="checkbox"/>					
Hunt/Fish	Res-F B <input type="checkbox"/>					
Youth Hunt/Fish	Res-Y C <input type="checkbox"/>					
	Hunt/Fish					
	Youth Hunt/Fish					
	Non-Res-F <input type="checkbox"/>					
	Non-Res-Y <input type="checkbox"/>					

No license refund will be issued if you are not drawn.

6. You must either enter your Arizona Hunting License Number (including the two-character prefix) OR you must fill out the LICENSE FORM section (bottom portion for each applicant) and specify the class of license you wish to purchase by checking the appropriate box and include payment for that license with each application. An applicant must possess a license that is valid on the last day of the application deadline for that draw. If an applicant does not have a license that meets that requirement, they must purchase the license at the time of application. No license refund will be issued if you are not drawn. Only one license will be issued to you. License refunds will be made for additional applications. Licenses will not be issued until the draw occurs.
7. You must enter your Department I.D. Number (previously called Sportsman I.D.) if different from your Social Security Number. This number is only for those individuals who use a Department issued I.D. Number instead of a Social Security Number to track bonus points or for non-U.S. citizens. You must still provide a valid Social Security Number or "Not US Citiz." NOTE: A Department I.D. Number must be obtained from AZGFD prior to application.
8. The applicant or an appointed individual must sign each completed applicant block.
9. Each applicant shall complete only one block per application (for example: Applicant A, Applicant B, etc.)
10. You must include all information per applicant in one block only. You may not use multiple applicant blocks to provide information for one applicant.
11. You must include ALL the appropriate license, permit, and application fees in each envelope. No cash will be accepted. A check returned to the Department for non-payment may result in rejection of your application.
12. You must refer to the appropriate Hunting Regulations to obtain the current fees for licenses and/or hunt permit-tags or you may call the Department at 602-942-3000 for that information.
13. Only Hunting; Hunting and Fishing Combo; and Youth Combo licenses are available for residents through the draw. Only Hunting and Fishing Combo and Youth Combo licenses are available for non-residents through the draw.
14. Enclose check, cashier's check, or money order payable to the Arizona Game and Fish Department for the total amount due, along with your application and mail to: Arizona Game and Fish Department P.O. Box 74020 Phoenix, AZ 85087-1052; or drop it off at any Department office.

Turkey Hunts



■ Distribution

For further information on turkeys, their habitat, range, natural history, or where you can hunt them in Arizona, please visit www.azgfd.gov.

LEGAL REQUIREMENTS

License Required	Any valid hunting or combination license EXCEPT a Short-term Combination Hunt and Fish and an Apprentice Hunting License (See table on page 6 for Resident and Non-resident license fees).
Tag Required	Hunt Permit-tag obtained only through application and draw process as prescribed in R12-4-104 and R12-4-114. EXCEPT for Archery-Only and Youth-Only nonpermit-tag turkey seasons where a hunt nonpermit-tag must be obtained from a Department office or license dealer as prescribed in R12-4-114.
Hunt Numbers Required	When applying for big game hunt permit-tags, you must use hunt numbers.
Legal Methods of Take	Limited Weapon-Shotgun Shooting Shot Hunt: Any shotgun shooting shot as prescribed in R12-4-318 or crossbow or bow and arrow as prescribed in R12-4-304. Archery-Only Hunt: Bow and arrow as prescribed in R12-4-304 and R12-4-318 and/or crossbow as allowed under R12-4-216. Centerfire rifles, muzzleloading rifles and handguns are no longer legal methods of take.
Bag Limit	One (1) turkey per calendar year, except as prescribed in R12-4-120.

To hunt turkey in Arizona, you need a valid hunting or combination license and a turkey tag. To hunt turkey during a Limited Weapon-Shotgun Shooting Shot season, you must apply through a draw for a hunt permit-tag. For Archery-Only hunts, you may purchase a nonpermit-tag from a license dealer as prescribed in R12-4-114. For some Youth-Only hunts, you may purchase a nonpermit-tag from a Department office or license dealer.

*The Department offers "Youth-Only" designated hunts, in which persons are eligible to participate up to their 18th birthday. A youth hunter, whose 18th birthday occurs after opening day of a "Youth-Only" designated hunt for which the hunter has a valid permit or tag, may continue to participate for the duration of the "Youth-Only" designated hunt. Persons between the ages of 10 and 13 must have satisfactorily completed a Hunter Education Course that is approved by the Director before participating in the hunt. Hunter Education classes fill up quickly. If you need your Hunter Education card before your hunt, get ahead of the game and register now. To register for a Hunter Education class, visit www.azgfd.gov/huntered or call (623) 236-7239. No one under age 10 may hunt big game in Arizona. **Youth hunt permit-tag fees are NOT valid when applying for the standard Limited Weapon-Shotgun Shooting Shot Spring Turkey hunts. Youth applying for these hunts must pay the resident or non-resident fees.***

Turkey: Commission Order 5

LIMITED WEAPON-SHOTGUN SHOOTING SHOT SPRING TURKEY

Open Areas do not include areas within municipal parks, municipal preserves, county parks, county preserves, airports, golf courses, or posted water treatment facilities (except as specifically opened in this Commission Order) or areas closed to hunting under A.R.S. Sections 17-303 and 17-304 or Commission Rules R12-4-321, R12-4-801, R12-4-802 and R12-4-803.

Hunt No.	Season Dates	Notes	Open Areas	Legal Wildlife	Permits
4000	BONUS POINT ONLY – See page 9 (no other hunts may be chosen in conjunction with this one).				
Merriam's Turkey					
4001	Apr 26 - May 2, and May 10 - May 23, 2019		1	Bearded turkey	450
4002	May 3 - May 23, 2019		1	Bearded turkey	375
4003	Apr 26 - May 2, and May 10 - May 23, 2019		3B	Bearded turkey	150
4004	May 3 - May 23, 2019		3B	Bearded turkey	75
4005	Apr 26 - May 2, and May 10 - May 23, 2019		3C	Bearded turkey	150
4006	May 3 - May 23, 2019		3C	Bearded turkey	50
4007	Apr 26 - May 2, and May 10 - May 23, 2019		4A and 4B	Bearded turkey	100
4008	May 3 - May 23, 2019		4A and 4B	Bearded turkey	100

Turkey Hunts

Turkey: Commission Order 5 (continued)

LIMITED WEAPON-SHOTGUN SHOOTING SHOT SPRING TURKEY

Open Areas do not include areas within municipal parks, municipal preserves, county parks, county preserves, airports, golf courses, or posted water treatment facilities (except as specifically opened in this Commission Order) or areas closed to hunting under A.R.S. Sections 17-303 and 17-304 or Commission Rules R12-4-321, R12-4-801, R12-4-802 and R12-4-803.

Hunt No.	Season Dates	Notes	Open Areas	Legal Wildlife	Permits
4009	Apr 26 - May 2, and May 10 - May 23, 2019		5A	Bearded turkey	125
4010	May 3 - May 23, 2019		5A	Bearded turkey	125
4011	Apr 26 - May 2, and May 10 - May 23, 2019		5B	Bearded turkey	125
4012	May 3 - May 23, 2019		5B	Bearded turkey	125
4013	Apr 26 - May 2, and May 10 - May 23, 2019		6A	Bearded turkey	200
4014	May 3 - May 23, 2019		6A	Bearded turkey	200
4015	Apr 26 - May 2, and May 10 - May 23, 2019	(7)	6B (except Camp Navajo)	Bearded turkey	70
4016	May 3 - May 23, 2019	(7)	6B (except Camp Navajo)	Bearded turkey	70
4017	Apr 26 - May 2, and May 10 - May 23, 2019		7	Bearded turkey	115
4018	May 3 - May 23, 2019		7	Bearded turkey	115
4019	Apr 26 - May 2, and May 10 - May 23, 2019		8 and 10	Bearded turkey	200
4020	May 3 - May 23, 2019		8 and 10	Bearded turkey	100
4021	Apr 26 - May 23, 2019		9	Bearded turkey	70
4022	Apr 26 - May 2, and May 10 - May 23, 2019		12A	Bearded turkey	400
4023	May 3 - May 23, 2019		12A	Bearded turkey	400
4024	Apr 26 - May 2, and May 10 - May 23, 2019	(2)	13A	Bearded turkey	5
4025	May 3 - May 23, 2019	(2)	13A	Bearded turkey	10
4026	Apr 26 - May 2, and May 10 - May 23, 2019	(2)	13B (south of Wolfhole - Jacobs Well Road)	Bearded turkey	25
4027	May 3 - May 23, 2019	(2)	13B (south of Wolfhole - Jacobs Well Road)	Bearded turkey	15
4028	Apr 26 - May 2, and May 10 - May 23, 2019	(9)	17A, 17B, and 18B	Bearded turkey	5
4029	May 3 - May 23, 2019	(9)	17A, 17B, and 18B	Bearded turkey	5
4030	Apr 26 - May 2, and May 10 - May 23, 2019		19A	Bearded turkey	5
4031	May 3 - May 23, 2019		19A	Bearded turkey	5
4032	Apr 26 - May 2, and May 10 - May 23, 2019	(10)	20A	Bearded turkey	10
4033	May 3 - May 23, 2019	(10)	20A	Bearded turkey	10
4034	Apr 26 - May 2, and May 10 - May 23, 2019		21	Bearded turkey	2
4035	May 3 - May 23, 2019		21	Bearded turkey	2
4036	Apr 26 - May 2, and May 10 - May 23, 2019		22	Bearded turkey	25
4037	May 3 - May 23, 2019		22	Bearded turkey	25
4038	Apr 26 - May 2, and May 10 - May 23, 2019		23	Bearded turkey	200
4039	May 3 - May 23, 2019		23	Bearded turkey	175
4040	Apr 26 - May 2, and May 10 - May 23, 2019		24A	Bearded turkey	3
4041	May 3 - May 23, 2019		24A	Bearded turkey	3
4042	Apr 26 - May 2, and May 10 - May 23, 2019		27	Bearded turkey	450
4043	May 3 - May 23, 2019		27	Bearded turkey	375
----	Apr 26 - May 23, 2019	(1)	Camp Navajo in Unit 6B (Disabled Veteran\ Wounded Warrior\ Purple Heart)	Bearded turkey	4
----	Apr 26 - May 23, 2019	(1)	Camp Navajo in Unit 6B (Military)	Bearded turkey	8
----	Apr 26 - May 23, 2019	(1)	Camp Navajo in Unit 6B (Other)	Bearded turkey	4
Gould's Turkey					
4044	May 3 - May 9, and May 17 - May 30, 2019	(3)	29 and 30A (north of AZ Hwy 80)	Bearded turkey	12
4045	May 10 - May 30, 2019	(3)	29 and 30A (north of AZ Hwy 80)	Bearded turkey	12
4046	May 3 - May 9, and May 17 - May 30, 2019	(3)	31	Bearded turkey	3
4047	May 10 - May 30, 2019	(3)	31	Bearded turkey	3
4048	May 3 - May 9, and May 17 - May 30, 2019	(3,11)	32	Bearded turkey	1
4049	May 10 - May 30, 2019	(3,11)	32	Bearded turkey	1
4050	Apr 26 - May 2, and May 17 - May 30, 2019	(3,5,8)	33 (north and west of Redington Road)	Bearded turkey	3
4051	May 3 - May 9, and May 17 - May 30, 2019	(3,5,8)	33 (north and west of Redington Road)	Bearded turkey	3
4052	May 10 - May 30, 2019	(3,5,8)	33 (north and west of Redington Road)	Bearded turkey	3
4053	May 3 - May 9, and May 17 - May 30, 2019	(3)	34A	Bearded turkey	2
4054	May 10 - May 30, 2019	(3)	34A	Bearded turkey	2
4055	May 3 - May 9, and May 17 - May 30, 2019	(3,8)	35A (except Fort Huachuca)	Bearded turkey	15
4056	May 10 - May 30, 2019	(3,8)	35A (except Fort Huachuca)	Bearded turkey	15
4057	May 3 - May 9, and May 17 - May 30, 2019	(3,8)	35B	Bearded turkey	3
4058	May 10 - May 30, 2019	(3,8)	35B	Bearded turkey	3
----	May 3 - May 9, and May 17 - May 30, 2019	(3,4,8)	Fort Huachuca in Unit 35A	Bearded turkey	3
----	May 10 - May 30, 2019	(3,4,8)	Fort Huachuca in Unit 35A	Bearded turkey	2
Rio Grande Turkey					
4059	Apr 26 - May 2, and May 10 - May 23, 2019	(6)	13B (north of Wolfhole - Jacobs Well Road)	Bearded turkey	2
4060	May 3 - May 23, 2019	(6)	13B (north of Wolfhole - Jacobs Well Road)	Bearded turkey	2
Total					5351

Turkey Hunts

Turkey: Commission Order 5 (continued)

YOUTH-ONLY LIMITED WEAPON SHOTGUN SHOOTING SHOT SPRING TURKEY

Open Areas do not include areas within municipal parks, municipal preserves, county parks, county preserves, airports, golf courses, or posted water treatment facilities (except as specifically opened in this Commission Order) or areas closed to hunting under A.R.S. Sections 17-303 and 17-304 or Commission Rules R12-4-321, R12-4-801, R12-4-802 and R12-4-803.

Hunt No.	Season Dates	Notes	Open Areas	Legal Wildlife	Permits
Merriam's Turkey					
4061	Apr 19 - Apr 25, and May 10 - May 23, 2019		3C	Bearded turkey	50
4062	Apr 19 - Apr 25, and May 10 - May 23, 2019		6A	Bearded turkey	140
4063	Apr 19 - Apr 25, and May 10 - May 23, 2019	(7)	6B (except Camp Navajo)	Bearded turkey	50
4064	Apr 19 - Apr 25, and May 10 - May 23, 2019		23	Bearded turkey	100
Total					340

YOUTH-ONLY NONPERMIT-TAG REQUIRED (LIMITED WEAPON-SHOTGUN SHOOTING SHOT) TURKEY

Open Areas do not include areas within municipal parks, municipal preserves, county parks, county preserves, airports, golf courses, or posted water treatment facilities (except as specifically opened in this Commission Order) or areas closed to hunting under A.R.S. Sections 17-303 and 17-304 or Commission Rules R12-4-321, R12-4-801, R12-4-802 and R12-4-803.

Season Dates	Notes	Open Areas	Legal Wildlife
Merriam's Turkey			
Apr 19 - Apr 25, and May 10 - May 23, 2019		1, 4A, 4B, 5A, 5B, 7, 8, 10, 12A, and 27	Bearded turkey

ARCHERY-ONLY SPRING TURKEY

Open Areas do not include areas within municipal parks, municipal preserves, county parks, county preserves, airports, golf courses, or posted water treatment facilities (except as specifically opened in this Commission Order) or areas closed to hunting under A.R.S. Sections 17-303 and 17-304 or Commission Rules R12-4-321, R12-4-801, R12-4-802 and R12-4-803.

Hunt No.	Season Dates	Notes	Open Areas	Legal Wildlife	Permits
Gould's Turkey					
4065	Apr 26 - May 2, and May 17 - May 30, 2019	(3,5)	33 (south and east of Redington Road)	Bearded turkey	1
4066	May 3 - May 9, and May 17 - May 30, 2019	(3,5)	33 (south and east of Redington Road)	Bearded turkey	1
4067	May 10 - May 30, 2019	(3,5)	33 (south and east of Redington Road)	Bearded turkey	1
Total					3

ARCHERY-ONLY NONPERMIT-TAG REQUIRED SPRING TURKEY

Open Areas do not include areas within municipal parks, municipal preserves, county parks, county preserves, airports, golf courses, or posted water treatment facilities (except as specifically opened in this Commission Order) or areas closed to hunting under A.R.S. Sections 17-303 and 17-304 or Commission Rules R12-4-321, R12-4-801, R12-4-802 and R12-4-803.

Season Dates	Notes	Open Areas	Legal Wildlife
Merriam's Turkey			
May 10 - May 23, 2019		1, 4A, 4B, 6A, 12A, 23, and 27	Bearded turkey

Thank You Hunters and Recreational Shooters

Arizona's rich outdoor heritage is enjoyed by all – thanks to hunters like you, whose purchase of hunting and recreational shooting equipment supports wildlife management and habitat enhancement in the Grand Canyon State. When you purchase a rifle, ammunition, archery equipment, and other sporting gear, you pay a federal excise tax and import duties.

Since 1937, this money has been collected by the federal government and redistributed to the states using a



formula based on hunting license sales and the state's land area. In 2018, that means more than \$22 million for game management in Arizona. This money pays for game surveys, hunter education classes, wildlife water catchment construction, wildlife research and shooting range development and operations, among other projects.

Hunters like you are part of the largest and most successful wildlife conservation programs in the world... thank you.

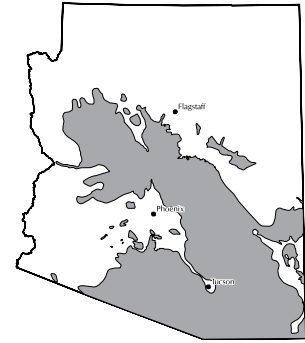
Turkey Hunts

Turkey Notes:

1. Camp Navajo in Unit 6B is open to turkey hunting only to properly license hunters who meet the qualifications as "Authorized Participants" according to the installation hunting policies outlined on the National Guard Website. Applications for these hunts must be submitted to the Arizona Game and Fish Department by the published deadline. Hunters must log onto the National Guard Website and read the installation policies and security requirements in order to have access Camp Navajo hunt numbers: <https://dema.az.gov/army-national-guard/camp-navajo/garrison-operations/camp-navajo-hunting-information>. An applicant who applies for a category of permit for which he or she is not eligible to participate may not be authorized to participate in the hunt. All hunters are required to show proof of attendance in a hunter safety education course during paperwork submission for the Camp Navajo permit. Increases in Force Protection Conditions, training missions and industrial operations may result in partial or complete hunt cancellation at any time with little or no prior notification. In the event a hunt is cancelled hunters drawn for these permits will not be reimbursed or otherwise compensated by the Arizona Game and Fish Department or Camp Navajo. Camp Navajo will charge a recreation fee for all hunters. No cash will be taken, only personnel checks and money orders. The cost of the recreation fee can be found at the Camp Navajo Website above or by emailing the hunt coordinator at the email address found on Camp Navajo's website.
2. The Grand Canyon-Parashant, Vermilion Cliffs, Sonoran Desert, Ironwood Forest, and Agua Fria National Monuments are open to hunting when the unit they occur in is open to hunting.
3. Turkeys in Units 29, 30A (north of AZ Hwy 80), 31, 32, 33, 34A, 35A, and 35B are Gould's turkeys.
4. The Fort Huachuca Army Garrison in Unit 35A is open to turkey hunting only to properly licensed military and Fort Huachuca civilian personnel holding a valid Fort Huachuca post hunting permit. Youth-only hunts are only open to properly licensed military and Fort Huachuca civilian dependents holding a valid Fort Huachuca post hunting permit. Hunt numbers, season dates, and/or special regulations must be obtained from Fort Huachuca. Increases in Force Protection may result in hunt cancellations at any time with little or no prior notification. In the event a hunt is cancelled due to an increase in security, hunters drawn for these permits will not be reimbursed or otherwise compensated by the Arizona Game and Fish Department. Applications for these hunts must be submitted to the Arizona Game and Fish Department by the published deadline.
5. The following county parks and county preserves are open to hunting: A-7 Ranch in Unit 33, Oracle Ridge Property in Unit 33, and Six Bar Ranch in Unit 33. Hunting in County Parks is not permitted within 1/4 mile of any developed picnic area, developed camp ground, shooting range, occupied building, boat ramp, or golf course. Developed areas do not include trails.
6. Turkeys in Unit 13B (north of Wolfhole-Jacob Well Road) are Rio Grande turkeys.
7. Rogers Lake Coconino County Natural Area in Unit 6B is open to turkey hunting; this area is closed to all vehicle access and is closed to motorized big game retrieval. Hunting is not permitted within 1/4 mile of any occupied building, wildlife viewing platform, picnic area, or developed trailhead.
8. Turkeys occur near residential areas in these units. Be aware, without permission you may not discharge a firearm within a 1/4 mile of an occupied residence while hunting (per A.R.S. 17-309 A 4). If hunting in proximity to developed areas, consider hunting with a bow or crossbow.
9. Within the following described area, those portions of Unit 17B within 1/4 mile of an occupied residence or building are closed to turkey hunting during this season: beginning at the junction of Iron Springs Rd (County Rd 10) and Williamson Valley Rd (County Rd 5) west on Iron Springs Rd to Contreras Rd; north and west on Contreras Rd to Tonto Rd (FR 102); north on FR 102 to Fair Oaks Rd; east on Fair Oaks Rd to Williamson Valley Rd (FR 6); south on Williamson Valley Rd to Iron Springs Rd.
10. Within the following described area, those portions of Unit 20A within 1/4 mile of an occupied residence or building are closed to turkey hunting during this season: beginning at the eastern junction of Hwy 69 and Central Ave in Mayer; west on Central Ave to Miami St; south on Miami St to Main St; west on Main St to First St; south on First St to Fair Mist Ave; east on Fair Mist Ave to Jefferson St; south-west on Jefferson St which becomes Goodwin Rd (County Rd 177); continue south and west on Goodwin Rd (County Rd 177) to Senator Hwy (FR 52); north and west on Senator Hwy (FR 52) to Wolf Creek Rd; west on Wolf Creek to Indian Creek Rd; north on Indian Creek Rd to Hwy 89; south on Hwy 89 to the Copper Creek Rd (FR 53); north on FR 53 to Copper Basin Rd; west on Copper Basin Rd to Iron Springs Rd (County Rd 10); north and east on Iron Springs Rd to Miller Valley Rd; south on Miller Valley Rd to Grove Ave; south on Grove Ave to Gurley St; east on Gurley St to Hwy 69; east and south on Hwy 69 to the eastern junction of Hwy 69 and Central Ave in Mayer.
11. Hunter access is extremely restricted in this unit. Applicants should secure access before applying.

PLEASE COMPLETE AND SUBMIT YOUR HUNTER QUESTIONNAIRE.

Javelina Hunts



■ Distribution

For further information on javelina, their habitat, range, natural history, or where you can hunt them in Arizona, please visit www.azgfd.gov.

LEGAL REQUIREMENTS	
License Required	Any valid hunting or combination license EXCEPT a Short-term Combination Hunt and Fish and an Apprentice Hunting License (See table on page 6 for Resident and Non-resident license fees).
Tag Required	Hunt permit-tag obtained only through application and draw process as prescribed in R12-4-104 and R12-4-114. EXCEPT for General Nonpermit and Archery-Only Nonpermit Javelina seasons where a hunt nonpermit-tag must be obtained from a Department office or license dealer as prescribed in R12-4-114.
Hunt Numbers Required	When applying for big game hunt permit-tags, you must use hunt numbers.
Legal Methods of Take	General Hunt and Youth-Only Hunt: Any firearm, pre-charged pneumatic weapon, crossbow or bow and arrow as prescribed in R12-4-304. HAM: Handguns, muzzleloading rifles, muzzleloading handguns, crossbow, or bow and arrow as prescribed in R12-4-318. Archery-Only Hunt: Bow and arrow as prescribed in R12-4-304 and R12-4-318, and crossbow as prescribed in R12-4-216.
Bag Limit	Two (2) javelina per calendar year (except as prescribed in R12-4-120) with no more than one (1) javelina taken per open area as defined in each hunt number. The bag limit may be filled in any combination of permit-tag (draw tag or first-come left over draw tag as long as differing hunt numbers) or nonpermit-tag (over-the-counter tag) hunts as prescribed in R12-4-114. No more than one (1) permit-tag shall be issued per hunter through the initial draw.
<p><i>To hunt javelina in Arizona, you need a valid hunting or combination license and a javelina tag. To hunt javelina in General, Youth-Only, HAM and Archery-Only seasons, you must apply for and obtain a hunt permit-tag through the draw. To hunt javelina in an Archery-Only Nonpermit Tag season, you may purchase a nonpermit-tag from a license dealer as prescribed in R12-4-114.</i></p> <p><i>The Department offers "Youth-Only" designated hunts, in which persons are eligible to participate up to their 18th birthday. A youth hunter, whose 18th birthday occurs after opening day of a "Youth-Only" designated hunt for which the hunter has a valid permit or tag, may continue to participate for the duration of the "Youth-Only" designated hunt. Persons between the ages of 10 and 13 must have satisfactorily completed a Hunter Education Course that is approved by the Director before participating in the hunt. Hunter Education classes fill up quickly. If you need your Hunter Education card before your hunt, get ahead of the game and register now. To register for a Hunter Education class, visit www.azgfd.gov/huntered or call (623) 236-7239. No one under age 10 may hunt big game in Arizona. A youth must pay the higher fee unless applying only for "Youth-Only" hunts.</i></p>	

Javelina: Commission Order 6

GENERAL SPRING JAVELINA

Open Areas do not include areas within municipal parks, municipal preserves, county parks, county preserves, airports, golf courses, or posted water treatment facilities (except as specifically opened in this Commission Order) or areas closed to hunting under A.R.S. Sections 17-303 and 17-304 or Commission Rules R12-4-321, R12-4-801, R12-4-802 and R12-4-803.

Hunt No.	Season Dates	Notes	Open Areas	Legal Wildlife	Permits
5000	BONUS POINT ONLY – See page 9 (no other hunts may be chosen in conjunction with this one).				
5001	Feb 22 - Feb 28, 2019		6A, 6B (except Camp Navajo), 8, and 9	Any javelina	200
5002	Feb 22 - Feb 28, 2019		10 and 18A	Any javelina	225
5003	Feb 22 - Feb 28, 2019	(22)	16A (except Mohave County Park Lands and National Wildlife Refuges)	Any javelina	300
5004	Feb 22 - Feb 28, 2019	(23)	17A and 17B	Any javelina	500
5005	Feb 22 - Feb 28, 2019		18B	Any javelina	500

Javelina Hunts

Javelina: Commission Order 6 (continued)

GENERAL SPRING JAVELINA

Open Areas do not include areas within municipal parks, municipal preserves, county parks, county preserves, airports, golf courses, or posted water treatment facilities (except as specifically opened in this Commission Order) or areas closed to hunting under A.R.S. Sections 17-303 and 17-304 or Commission Rules R12-4-321, R12-4-801, R12-4-802 and R12-4-803.

Hunt No.	Season Dates	Notes	Open Areas	Legal Wildlife	Permits
5006	Feb 22 - Feb 28, 2019	(24)	19A	Any javelina	350
5007	Feb 22 - Feb 28, 2019	(25)	19B	Any javelina	250
5008	Feb 22 - Feb 28, 2019	(26)	20A	Any javelina	350
5009	Feb 22 - Feb 28, 2019		20B	Any javelina	625
5010	Feb 22 - Feb 28, 2019		20C	Any javelina	350
5011	Feb 22 - Feb 28, 2019	(3)	21	Any javelina	500
5012	Feb 22 - Feb 28, 2019		22	Any javelina	550
5013	Feb 22 - Feb 28, 2019		23	Any javelina	375
5014	Feb 22 - Feb 28, 2019		24A	Any javelina	200
5015	Feb 22 - Feb 28, 2019		24B	Any javelina	250
5016	Feb 22 - Feb 28, 2019		27	Any javelina	100
5017	Feb 22 - Feb 28, 2019		28	Any javelina	250
5018	Feb 22 - Feb 28, 2019		29	Any javelina	100
5019	Feb 22 - Feb 28, 2019	(2)	30A	Any javelina	350
5020	Feb 22 - Feb 28, 2019		30B	Any javelina	175
5021	Feb 22 - Feb 28, 2019	(8)	31	Any javelina	250
5022	Feb 22 - Feb 28, 2019	(8,11)	32	Any javelina	450
5023	Feb 22 - Feb 28, 2019	(11)	33	Any javelina	450
5024	Feb 22 - Feb 28, 2019		34A	Any javelina	625
5025	Feb 22 - Feb 28, 2019	(11)	34B	Any javelina	100
5026	Feb 22 - Feb 28, 2019		35A (except Fort Huachuca)	Any javelina	75
5027	Feb 22 - Feb 28, 2019		35B	Any javelina	150
5028	Feb 22 - Feb 28, 2019	(2,11)	36A	Any javelina	525
5029	Feb 22 - Feb 28, 2019	(2,11,12)	36B	Any javelina	525
5030	Feb 22 - Feb 28, 2019	(2,11,19)	36C	Any javelina	325
5031	Feb 22 - Feb 28, 2019	(3,11,13,16,19)	37A	Any javelina	850
5032	Feb 22 - Feb 28, 2019	(7)	37B	Any javelina	900
5033	Feb 22 - Feb 28, 2019		42 and 44A (except National Wildlife Refuges)	Any javelina	100
----	Feb 22 - Feb 28, 2019	(1)	Fort Huachuca in Unit 35A	Any javelina	16
Total					11841

CHAMP JAVELINA (CHALLENGED HUNTER ACCESS MOBILITY PERMIT REQUIRED, SEE R12-4-217)

Open Areas do not include areas within municipal parks, municipal preserves, county parks, county preserves, airports, golf courses, or posted water treatment facilities (except as specifically opened in this Commission Order) or areas closed to hunting under A.R.S. Sections 17-303 and 17-304 or Commission Rules R12-4-321, R12-4-801, R12-4-802 and R12-4-803.

Hunt No.	Season Dates	Notes	Open Areas	Legal Wildlife	Permits
5034	Jan 25 - Feb 3, 2019	(2,11,12,19)	36A, 36B, and 36C	Any javelina	25
Total					25

GENERAL NONPERMIT-TAG REQUIRED JAVELINA

Open Areas do not include areas within municipal parks, municipal preserves, county parks, county preserves, airports, golf courses, or posted water treatment facilities (except as specifically opened in this Commission Order) or areas closed to hunting under A.R.S. Sections 17-303 and 17-304 or Commission Rules R12-4-321, R12-4-801, R12-4-802 and R12-4-803.

Season Dates	Notes	Open Areas	Legal Wildlife
Jan 1 - Dec 31, 2019	(17)	Lower Gila River Hunt Area in 41	Any javelina

YOUTH-ONLY SPRING JAVELINA

Open Areas do not include areas within municipal parks, municipal preserves, county parks, county preserves, airports, golf courses, or posted water treatment facilities (except as specifically opened in this Commission Order) or areas closed to hunting under A.R.S. Sections 17-303 and 17-304 or Commission Rules R12-4-321, R12-4-801, R12-4-802 and R12-4-803.

Hunt No.	Season Dates	Notes	Open Areas	Legal Wildlife	Permits
5035	Jan 25 - Feb 3, 2019		6A, 6B (except Camp Navajo), 8, and 9	Any javelina	125
5036	Jan 25 - Feb 3, 2019	(23,24,25,26,33)	10, 17A, 17B, 18A, 19A, 19B, and 20A	Any javelina	150
5037	Jan 25 - Feb 3, 2019	(22)	16A (except Mohave County Park Lands and National Wildlife Refuges)	Any javelina	50
5038	Jan 25 - Feb 3, 2019		18B	Any javelina	100
5039	Jan 25 - Feb 3, 2019	(3)	20B and 21	Any javelina	125
5040	Jan 25 - Feb 3, 2019		20C	Any javelina	125
5041	Jan 25 - Feb 3, 2019	(18)	22 and 23	Any javelina	100
5042	Jan 25 - Feb 3, 2019	(18)	24A and 24B	Any javelina	60

Javelina Hunts

Javelina: Commission Order 6 (continued)

YOUTH-ONLY SPRING JAVELINA

Open Areas do not include areas within municipal parks, municipal preserves, county parks, county preserves, airports, golf courses, or posted water treatment facilities (except as specifically opened in this Commission Order) or areas closed to hunting under A.R.S. Sections 17-303 and 17-304 or Commission Rules R12-4-321, R12-4-801, R12-4-802 and R12-4-803.

Hunt No.	Season Dates	Notes	Open Areas	Legal Wildlife	Permits
5043	Jan 25 - Feb 3, 2019		27	Any javelina	25
5044	Jan 25 - Feb 3, 2019	(2,8,11)	28, 29, 30A, 30B, 31, and 32	Any javelina	150
5045	Jan 25 - Feb 3, 2019	(3,7,11,13,16,19)	33, 37A, and 37B	Any javelina	150
5046	Jan 25 - Feb 3, 2019	(11)	34A and 34B	Any javelina	40
5047	Jan 25 - Feb 3, 2019		35A (except Fort Huachuca) and 35B	Any javelina	20
5048	Jan 25 - Feb 3, 2019	(2,11,12,19)	36A, 36B, and 36C	Any javelina	100
----	Feb 8 - Feb 18, 2019	(1)	Fort Huachuca in Unit 35A	Any javelina	10
Total					1330

HAM SPRING JAVELINA

Open Areas do not include areas within municipal parks, municipal preserves, county parks, county preserves, airports, golf courses, or posted water treatment facilities (except as specifically opened in this Commission Order) or areas closed to hunting under A.R.S. Sections 17-303 and 17-304 or Commission Rules R12-4-321, R12-4-801, R12-4-802 and R12-4-803.

Hunt No.	Season Dates	Notes	Open Areas	Legal Wildlife	Permits
5049	Feb 8 - Feb 18, 2019		6A, 6B (except Camp Navajo), 8, and 9	Any javelina	100
5050	Feb 8 - Feb 18, 2019		10 and 18A	Any javelina	75
5051	Feb 8 - Feb 18, 2019	(21)	15A and 15B	Any javelina	50
5052	Feb 8 - Feb 18, 2019	(22)	16A (except Mohave County Park Lands and National Wildlife Refuges)	Any javelina	100
5053	Feb 8 - Feb 18, 2019	(23)	17A and 17B	Any javelina	150
5054	Feb 8 - Feb 18, 2019		18B	Any javelina	250
5055	Feb 8 - Feb 18, 2019	(24)	19A	Any javelina	100
5056	Feb 8 - Feb 18, 2019	(25)	19B	Any javelina	100
5057	Feb 8 - Feb 18, 2019	(26)	20A	Any javelina	175
5058	Feb 8 - Feb 18, 2019		20B	Any javelina	325
5059	Feb 8 - Feb 18, 2019		20C	Any javelina	350
5060	Feb 8 - Feb 18, 2019	(3)	21	Any javelina	200
5061	Feb 8 - Feb 18, 2019	(18)	22	Any javelina	350
5062	Feb 8 - Feb 18, 2019	(18)	23	Any javelina	275
5063	Feb 8 - Feb 18, 2019		24A	Any javelina	135
5064	Feb 8 - Feb 18, 2019	(18)	24B	Any javelina	100
5065	Feb 8 - Feb 18, 2019		27	Any javelina	50
5066	Feb 8 - Feb 18, 2019		28	Any javelina	85
5067	Feb 8 - Feb 18, 2019		29	Any javelina	40
5068	Feb 8 - Feb 18, 2019	(2)	30A	Any javelina	100
5069	Feb 8 - Feb 18, 2019		30B	Any javelina	125
5070	Feb 8 - Feb 18, 2019	(8)	31	Any javelina	100
5071	Feb 8 - Feb 18, 2019	(8,11)	32	Any javelina	300
5072	Feb 8 - Feb 18, 2019	(11)	33	Any javelina	325
5073	Feb 8 - Feb 18, 2019		34A	Any javelina	325
5074	Feb 8 - Feb 18, 2019	(11)	34B	Any javelina	30
5075	Feb 8 - Feb 18, 2019		35A (except Fort Huachuca)	Any javelina	80
5076	Feb 8 - Feb 18, 2019		35B	Any javelina	80
5077	Feb 8 - Feb 18, 2019	(2,11)	36A	Any javelina	250
5078	Feb 8 - Feb 18, 2019	(2,11,12)	36B	Any javelina	200
5079	Feb 8 - Feb 18, 2019	(2,11,19)	36C	Any javelina	150
5080	Feb 8 - Feb 18, 2019	(3,11,13,16,19)	37A	Any javelina	375
5081	Feb 8 - Feb 18, 2019	(7)	37B	Any javelina	500
Total					5950

ARCHERY-ONLY SPRING JAVELINA

Open Areas do not include areas within municipal parks, municipal preserves, county parks, county preserves, airports, golf courses, or posted water treatment facilities (except as specifically opened in this Commission Order) or areas closed to hunting under A.R.S. Sections 17-303 and 17-304 or Commission Rules R12-4-321, R12-4-801, R12-4-802 and R12-4-803.

Hunt No.	Season Dates	Notes	Open Areas	Legal Wildlife	Permits
5082	Jan 1 - Jan 24, 2019		6A, 6B (except Camp Navajo), 8, and 9	Any javelina	575
5083	Jan 1 - Jan 24, 2019	(3,6,14,21,22,28)	10, 15A, 15B, 15C, 15D, 16A (except Mohave County Park Lands and National Wildlife Refuges), 18A, 39, 40A, 40B, 41, 42, 43A, 43B, 44A, and 44B (except National Wildlife Refuges)	Any javelina	800
5084	Jan 1 - Jan 24, 2019	(23,24,25,26)	17A, 17B, 18B, 19A, 19B, and 20A	Any javelina	1500

Javelina Hunts

Javelina: Commission Order 6 (continued)

ARCHERY-ONLY SPRING JAVELINA

Open Areas do not include areas within municipal parks, municipal preserves, county parks, county preserves, airports, golf courses, or posted water treatment facilities (except as specifically opened in this Commission Order) or areas closed to hunting under A.R.S. Sections 17-303 and 17-304 or Commission Rules R12-4-321, R12-4-801, R12-4-802 and R12-4-803.

Hunt No.	Season Dates	Notes	Open Areas	Legal Wildlife	Permits
5085	Jan 1 - Jan 24, 2019	(15)	20B	Any javelina	475
5086	Jan 1 - Jan 24, 2019		20C	Any javelina	350
5087	Jan 1 - Jan 24, 2019	(3)	21	Any javelina	350
5088	Jan 1 - Jan 24, 2019	(18)	22	Any javelina	450
5089	Jan 1 - Jan 24, 2019	(18)	23	Any javelina	300
5090	Jan 1 - Jan 24, 2019		24A	Any javelina	100
5091	Jan 1 - Jan 24, 2019	(18)	24B	Any javelina	150
5092	Jan 1 - Jan 24, 2019		27	Any javelina	75
5093	Jan 1 - Jan 24, 2019	(2,8,11)	28, 29, 30A, 30B, 31, and 32	Any javelina	950
5094	Jan 1 - Jan 24, 2019	(3,7,11,13,16,19,29)	33, 37A, and 37B	Any javelina	1600
5095	Jan 1 - Jan 24, 2019	(11)	34A and 34B	Any javelina	400
5096	Jan 1 - Jan 24, 2019		35A (except Fort Huachuca) and 35B	Any javelina	200
5097	Jan 1 - Jan 24, 2019	(2,11,12,19)	36A, 36B, and 36C	Any javelina	500
----	Jan 1 - Jan 31, 2019	(1,27)	Fort Huachuca (restricted to areas 3-1, 3-2, G, and K) in Unit 35A	Any javelina	20
----	Jan 1 - Jan 31, 2019	(1)	Fort Huachuca in Unit 35A	Any javelina	16
Total					8811

ARCHERY-ONLY NONPERMIT-TAG REQUIRED SPRING JAVELINA

Open Areas do not include areas within municipal parks, municipal preserves, county parks, county preserves, airports, golf courses, or posted water treatment facilities (except as specifically opened in this Commission Order) or areas closed to hunting under A.R.S. Sections 17-303 and 17-304 or Commission Rules R12-4-321, R12-4-801, R12-4-802 and R12-4-803.

Season Dates	Notes	Open Areas	Legal Wildlife
Jan 1 - Jan 31, 2019	(3,20,30,31,32)	1, 2A, 2B, 2C, 3A, 3B, 3C, 4A, 4B, 5A, 5B, 7, 9, and 11M	Any javelina
Jan 1 - Jan 31, and Dec 13 - Dec 31, 2019	(3,4,5,9,10,15,20)	25M, 26M, and 38M	Any javelina

Javelina Notes:

- The Fort Huachuca Army Garrison in Unit 35A is open to javelina hunting only to properly licensed military and Fort Huachuca civilian personnel holding a valid Fort Huachuca post hunting permit. Youth only hunts are only open to properly licensed military and Fort Huachuca civilian dependents holding a valid Fort Huachuca post hunting permit. Hunt numbers, season dates and/or special regulations must be obtained from Fort Huachuca. Increases in Force Protection may result in hunt cancellations at any time with little or no prior notification. In the event a hunt is cancelled due to an increase in security, hunters drawn for these permits will not be reimbursed or otherwise compensated by the Arizona Game and Fish Department. Applications for these hunts must be submitted to the Arizona Game and Fish Department by the published deadline.
- The Buenos Aires Refuge is open to javelina hunting as permitted by refuge regulations; all other Refuges are closed.
- The Grand Canyon-Parashant, Vermilion Cliffs, Sonoran Desert, Ironwood Forest, and Agua Fria National Monuments are open to hunting when the unit they occur in is open to hunting.
- The following described area in Unit 26M is closed to hunting: those private lands lying just north of the Town of Cave Creek in Sections 10, 11, 12, 14 and 15 of Township 6 North, Range 4 East.
- A portion of Unit 25M is closed to hunting. Hunting is not permitted in the following area of Unit 25M: an unincorporated portion of land west of Loop 202 (San Tan Freeway) known as the Elliot and Hawes County Island in Section 16, Township 1 South, Range 7 East.
- Barry M Goldwater Range: Entry into portions of Units 40A, 40B, 46A, and 46B is subject to military closure and requires coordination with the appropriate land management agency for hunting access to Barry M. Goldwater Range (BMGR) and applicable adjacent areas. The BMGR is closed to hunting except open public recreational use areas, as allowed via an authorized entry permit. Hunters wishing to access or cross additional areas in BMGR East must coordinate with the 56th Fighter Wing Range Management Office. To access the BMGR or Cabeza Prieta National Wildlife Refuge, hunters must sign a hold harmless agreement and obtain an entry permit. More information can be obtained by calling Luke Air Force Base, 56th Fighter Wing RMO at (623) 856-7216; the Marine Corps Air Station Yuma at (928) 269-7150; the Bureau of Land Management, Phoenix Field Office at (602) 417-9200; the Cabeza Prieta National Wildlife Refuge at (520) 387-6483; the Gila Bend Air Force Auxiliary Field at (623) 856-5200 or by emailing 56RMO.Public.Affairs@us.af.mil.
- The Florence Military Reservation (training areas B and D: the areas north and south of Cottonwood Canyon Road) in Unit 37B is subject to short term closures due to military operations, including live fire operations, and requires coordination with the Florence Military Reservation for hunting access. For specific closure dates or any other access concerns, contact the Florence Military Reservation at (602) 267-2062. A map of the Florence Military Reservation is located on the Arizona Game and Fish Department's website, azgfd.gov (type Florence Military Reservation in the search box).
- Unit 31 and 32 hunts - Access to Aravaipa Canyon Wildlife Area (as prescribed in R12-4-802) is allowed by permit only, available through the Safford Field Office of the Bureau of Land Management. For more information, contact the Safford Field Office at (928) 348-4400 or www.blm.gov/az/sfo/aravaipa/aravaipa.htm.

Javelina Hunts

Javelina Notes continued:

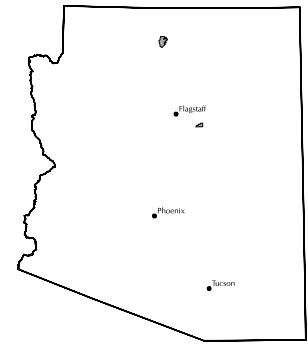
9. Tucson Mountain Wildlife Area and Tucson Mountain Park in Unit 38M are open to archery hunting, except those portions within ¼ mile of any occupied residence or building, developed picnic area, developed camp ground, shooting range, boat ramp, or golf course are closed to hunting. Developed areas do not include trails. Archery hunters planning to hunt the Tucson Mountain Wildlife Area must check-in with the Arizona Game and Fish Department's Tucson Regional Office prior to going afield. Tucson Mountain Park is a Pima County Park that occurs within the boundaries of the Tucson Mountain Wildlife Area. The boundary for Tucson Mountain Wildlife Area is as follows: Beginning at the northwest corner of the Saguaro National Monument boundary (Township 13 South, Range 11 East, Section 33); south about 1 mile to the El Paso Natural Gas Pipeline; southeast along El Paso Natural Gas Pipeline to Sandario Rd; south on Sandario Rd about 2 miles to the southwest corner of Township 14 South, Range 11 East, Section 15; east along this section line to the El Paso Natural Gas Pipeline; southeast along the El Paso Natural Gas Pipeline to AZ Hwy 86 (Ajo Hwy); easterly on AZ Hwy 86 to the Tucson city limits; north along the city limits to Silverbell Rd; northwest on Silverbell Rd to Twin Peaks Rd; west on Twin Peaks Rd to Sandario Rd; south on Sandario Rd to the Saguaro National Monument boundary; west and south along the monument boundary to northwest corner of the Saguaro National Monument boundary (Township 13 South, Range 11 East, Section 33).
10. Within Unit 25M as described in R12-4-108, all incorporated lands, including private property within municipal boundaries, are closed to hunting unless opened under Commission Order. Incorporated includes all municipal and corporate limits. County islands are open to hunting provided the hunter does not discharge a firearm within ¼ mile of an occupied farmhouse, residence, cabin, lodge, or building without permission of the owner or resident. Privately held lands within county islands may be closed by the landowner.
11. The following Pima County parks and preserves are open to hunting: A-7 Ranch in Units 32 and 33, Oracle Ridge Property in Unit 33, Six Bar Ranch in Unit 33, Emperita Ranch in Unit 34B, Bar V Ranch in Unit 34B, Sands Ranch in Unit 34B, Clyne Ranch in Unit 34B, Diamond Bell Ranch in Unit 36A, Marley Ranch in Units 36A and 36B, Rancho Seco in Units 36A and 36B, Kings 98 Ranch in Unit 36C, Old Hayhook Ranch in Unit 36C, Verdu go in Unit 36C, Bee Ranch in Unit 37A, Mordka Ranch in Unit 37A, Buckelew Ranch in Unit 37A, Carpenter Ranch in Unit 37A, Cochie Canyon Ranch in Unit 37A, Lords Ranch in Unit 37A, and Tortolita Mountain Park in Unit 37A. Hunting in County Parks, opened by this Commission Order, is not permitted within ¼ mile of any developed picnic area, developed camp ground, shooting range, occupied building, boat ramp, or golf course. Developed areas do not include trails.
12. The following described area in Unit 36B is closed to hunting: in the posted portion of Sopori Ranch south of Arivaca Road in Sections 14 and 15, Township 20 South, Range 11 East. The remainder of Sopori Ranch is open to hunting.
13. The following described area in the Town of Marana in Unit 37A is closed to hunting: beginning at the intersection of Sanders Road and Avra Valley Road; north on Sanders Road to the Santa Cruz River; southeast along the Santa Cruz River to the Central Arizona Project Canal; southwest along the Central Arizona Project Canal to Avra Valley Road; west on Avra Valley Road to the intersection of Sanders Road.
14. The following described area in the Town of Quartzsite in Units 43A and 44B is closed to hunting: Sections 15, 16, 17, 20, 21, 22, 23, 26, 27, 28, 29, 30, 31, 32, 33, 34, and 35, Township 4 North, Range 19 West and Sections 2, 3, and 4, Township 3 North, Range 19 West.
15. The following parks and preserves in Maricopa County are open to hunting as defined in R12-4-321 and are open for archery-only: Lake Pleasant, White Tank Mountains, Estrella Mountain and McDowell Mountain Regional parks; McDowell Sonoran Preserve; and portions of Skyline Regional Park (Back Country designated area only – contact the Arizona Game and Fish Department's Mesa Regional office or City of Buckeye for open area maps). Hunting in parks and preserves opened by this Commission Order is not permitted within ¼ mile of any developed picnic area, developed camp ground, shooting range, occupied building, boat ramp, or golf course. Developed areas do not include trails.
16. The area in Unit 37A in the Town of Marana is subject to temporary closures in February for special events. All state lands located south of Cochie Canyon Trail in Township 11 South, Range 12 East.
17. Lower Gila River Hunt Area in Unit 41 - That portion of Unit 41 south of the Yuma Proving Grounds (YPG) boundary, YPG old County Road, northern Red Mountain Farm's power-line road, southeasterly along the Fort Horn Monument Road, and south of the Palomas-Hyder Road. The number of javelina in this hunt area are very low; hunt success is expected to be low. Hunt access may be restricted on private property; ensure you obtain permission to hunt on private land. More information on this hunt is available on the Department's website at <https://www.azgfd.com/Hunting/NonpermitOTCTags/>.
18. The posted portions of Roosevelt Wildlife Area are closed to hunting in Units 22, 23, and 24B from November 15 through February 15 as prescribed in R12-4-801 and R12-4-802.
19. The following City of Tucson Water Properties located in Avra Valley are open to hunting: the Duval property in Unit 36C and the Buckalew, Flying E Bar, Ed Anway, Kai, Tucker, and Trust 205 properties in Unit 37A; all other Tucson Water Properties are closed to hunting. All open City of Tucson properties are foot access only at designated entry points. Please sign in and out at sign-in boxes located at designated entry points.
20. Those portions of Units 11M, 25M, and 26M within ¼ mile of an occupied residence or building within municipal or corporate limits are closed to javelina hunting during this season.
21. Within the following described area, those portions of Unit 15B within ¼ mile of an occupied residence or building are closed to javelina hunting during this season: beginning at the junction of West Tennessee Ave and Tennessee Ave; east on Tennessee Ave to Patterson Lane; south and west on Patterson Lane to Tennessee Wash; northeast along Tennessee Wash to Tennessee Ave; west on Tennessee Ave to 6th St; north on 6th St to Emerson Ave; west on Emerson Ave to 4th St; north and west on 4th St to West Tennessee Ave; south on West Tennessee Ave to Tennessee Ave.
22. Within the following described area, those portions of Unit 16A within ¼ mile of an occupied residence or building are closed to javelina hunting during this season: that portion of Unit 16A in Township 20 North, Range 15 West, Section 28 (Pine Lakes Community is within this area).
23. Within the following described area, those portions of Unit 17B within ¼ mile of an occupied residence or building are closed to javelina hunting during this season: beginning at the junction of Iron Springs Rd (County Rd 10) and Williamson Valley Rd (County Rd 5); west on Iron Springs Rd to Contreras Rd; north

Javelina Hunts

Javelina Notes continued:

- and west on Contreras Rd to Tonto Rd (FR 102); north on FR 102 to Fair Oaks Rd; east on Fair Oaks Rd to Williamson Valley Rd (FR 6); south on Williamson Valley Rd to Iron Springs Rd.
24. Within the following described area, those portions of Unit 19A within ¼ mile of an occupied residence or building are closed to javelina hunting during this season: beginning at the intersection of AZ Hwy 89 and AZ Hwy 69; north on AZ Hwy 89 to AZ Hwy 89A; east on Hwy 89A to Glassford Hill Rd; south on Glassford Hill Rd to AZ Hwy 69; west and south on AZ Hwy 69 to AZ Hwy 89.
25. Within the following described area, those portions of Unit 19B within ¼ mile of an occupied residence or building are closed to javelina hunting during this season: beginning at the intersection of AZ Hwy 89 and AZ Hwy 69 (Gurley St); west on Gurley St to Grove Ave; north on Grove Ave to Miller Valley Rd; northwest on Miller Valley Rd to Iron Springs Rd (County Rd 10); northwest on Iron Springs Rd to Williamson Valley Rd (County Rd 5); north on Williamson Valley Rd to the Burlington Northern Santa Fe Railroad tracks; north and east along the Burlington Northern Santa Fe Railroad tracks to Hwy 89; south on AZ Hwy 89 to AZ Hwy 69.
26. Within the following described area, those portions of Unit 20A within ¼ mile of an occupied residence or building are closed to javelina hunting during this season: beginning at the eastern junction of Hwy 69 and Central Ave in Mayer; west on Central Ave to Miami St; south on Miami St to Main St; west on Main St to First St; south on First St to Fair Mist Ave; east on Fair Mist Ave to Jefferson St; southwest on Jefferson St which becomes Goodwin Rd (County Rd 177); continue south and west on Goodwin Rd (County Rd 177) to Senator Hwy (FR 52); north and west on Senator Hwy (FR 52) to Wolf Creek Rd; west on Wolf Creek to Indian Creek Rd; north on Indian Creek Rd to Hwy 89; south on Hwy 89 to the Copper Creek Rd (FR 53); north on FR 53 to Copper Basin Rd; west on Copper Basin Rd to Iron Springs Rd (County Rd 10); north and east on Iron Springs Rd to Miller Valley Rd; south on Miller Valley Rd to Grove Ave; south on Grove Ave to Gurley St; east on Gurley St to Hwy 69; east and south on Hwy 69 to the eastern junction of Hwy 69 and Central Ave in Mayer.
27. For this hunt, open areas are restricted to subunits 3-1, 3-2, G, and K within Fort Huachuca. Any use of these tags to take javelina in other areas is prohibited. This hunt is offered as a management hunt to reduce the incursion of javelina onto Libby Army Airfield. Hunting within the perimeter of Libby Army Airfield is prohibited. Descriptions of these subunits will be provided by Fort Huachuca.
28. The U.S. Army Yuma Proving Ground (YPG) is closed to javelina hunting except those areas open in accordance with U.S. Army regulations to properly licensed U.S. citizens holding a valid YPG Hunting Access Permit and coordinating with YPG Range Control. Hunters drawn for units 41W, 43A, or 43B who plan to hunt on YPG must obtain a hunting access permit before entering YPG. All persons accompanying the hunter on YPG must also have a permit. The permit must be with the permit holder at all times when on YPG. Access permits are issued through iSportsman at <https://yuma.isportsman.net/>. Applicants must register online at iSportsman, after which, YPG will conduct a background check which takes 2 to 3 business days. All persons, excluding minors, are required to be vetted PRIOR to entry upon the installation. Once the background is cleared, applicants must log into their iSportsman account to view the range safety materials. After that, hunters can obtain the Hunting Access Permit. Furthermore, all firearms must be registered at either at the visitor center or through iSportsman prior to entering YPG. Do not bring the firearms into the visitor center. The weapon registration must be with the weapon, while on YPG. Visitor Center hours are Monday through Thursday 6:30am to 3:30pm. Due to military activities some hunting areas may be temporarily closed on short notice. Updates will be posted on Facebook at: <https://www.facebook.com/USAYPG> or through iSportsman. For information visit <https://yuma.isportsman.net/>; email: usarmy.ypg.imcom.list.doo-vcc@mail.mil or call (928)328-2125.
29. Within the following described area, those portions of Unit 33 within ¼ mile of an occupied residence or building are closed to javelina hunting during this season: beginning at the junction of AZ Hwy 77 and Biosphere Rd; east on Biosphere Rd to Copper Hill Rd; east on Copper Hill Rd to the Coronado National Forest Boundary; south along the Coronado National Forest Boundary to Ewin road; west on Edwin road to AZ Hwy 77; north on AZ Hwy 77 north to Biosphere Rd.
30. For hunts in Units 5A and 5B North, the Arizona Game and Fish Department has entered into a Landowner Compact Agreement with the Bar T Bar Ranch and Flying M Ranch located in the northern portion of Units 5A and 5B. A Ranch Pass and adherence to Ranch Rules is required to access these ranches. Signage at points of entrance to the ranch provides notification of the Landowner Compact Agreement. The free Ranch Pass, a copy of Ranch Rules, and location map may be obtained online from the Department's Landowner Relations Program web page <https://agfdlandownerrelations.com>. Ranch Passes and Ranch Rules for the Flying M Ranch may also be obtained at sign-in boxes located at either of the two entrance points onto the ranch. Ranch Passes and Ranch Rules for the Bar T Bar Ranch may also be obtained at the Meteor Crater Gas Station/Convenience Store.
31. Access requirements for portions of Units 4A, 5A, and 5B North - In the northern portion of Unit 5A, access is permitted on the Clear Creek Ranch by written permission only by contacting the Hopi Tribe Wildlife and Ecosystems Management Program via e-mail at hopihunts@hopi.nsn.us or by calling (928) 734-3606 or (928) 734-3605 from Monday-Friday 8am-5pm. Please contact in advance to gain access for hunting and scouting. In Unit 5B North, access is permitted on the Hopi's Hart/Drye Ranch and in Unit 4A on the Hopi's Aja Ranch by signing in at designated sign-in boxes located at access points
32. Hopi Trust Lands in Units 4A, 5A, and 5B North - The Hopi Tribe Wildlife & Ecosystems Management Program requires all AZGFD State Certified/Licensed Outfitters and Guides who conduct business (guide, pre-scout, or request access on behalf of their clients) on the Hopi 3 Canyon Ranches in Units 4A, 5A, and 5B North to contact Marietta Honie at the Office of Revenue Commission at (928) 734-3172 or by email at MaHonie@hopi.nsn.us to obtain an annual Hopi Tribal Business License. Upon approval of a Hopi Tribal Business License, access to the Hopi 3 Canyon Ranch may be obtained via email at hopihunts@hopi.nsn.us or by calling (928) 734-3673, (928) 734-3672 or (928) 734-3671 Monday-Friday 8am-5pm (MST).
33. Fort Rock Ranch in portions of Units 18A has restricted access. A limited number of access opportunities are available to youth hunters only. If you are a youth hunter, age 17 or under, who drew this hunt and are interested in hunting on the Fort Rock Ranch, you must submit your request by December 31 through the Arizona Game and Fish Department's Access Program website: www.azgfd.com/landowner-compact/fort-rock-ranch-access/.

Bison Hunts



■ Distribution

For further information on bison their habitat, range, natural history, or where you can hunt them in Arizona, please visit www.azgfd.gov.

LEGAL REQUIREMENTS	
License Required	Any valid hunting or combination license EXCEPT a Short-term Combination Hunt and Fish and an Apprentice Hunting License (See table on page 6 for Resident and Non-resident license fees).
Tag Required	Hunt Permit-tag obtained only through application and draw process as prescribed in R12-4-104 and R12-4-114.
Hunt Numbers Required	When applying for big game hunt permit-tags, you must use hunt numbers.
Legal Methods of Take	Bow and arrow, crossbow, centerfire handguns, centerfire rifles, muzzleloading rifles, or all other rifles using black powder as prescribed in R12-4-304. Note that bow and arrow, crossbow, or centerfire handguns may NOT be used for the Raymond Herd.
Bag Limit	One (1) bison in a lifetime, except as prescribed in R12-4-120.
<i>To hunt bison in Arizona, you need a valid hunting or combination license and a bison tag. To hunt bison in any season, you must apply for and obtain a hunt permit-tag through the draw.</i>	
<i>Bison meat taken under this Order may be sold as prescribed in R12-4-305. SEE BISON HUNT REGULATIONS UNDER R12-4-306. View the current hunt regulations booklet for the rule reference.</i>	
HOUSE ROCK BISON HUNT SPECIAL NOTE: During the House Rock herd hunts, a significant portion of the herd has moved to the Grand Canyon National Park where hunting is not allowed. Hunters are advised that their ability to successfully harvest a bison may be significantly impacted. As with any hunt, circumstances beyond the control of the Arizona Game and Fish Department may prevent the permit holder from being successful. The Arizona Game and Fish Department and Commission disclaims any responsibility to reissue or replace a permit, to reinstate bonus points, to refund any fees, or to provide any other form of relief. The House Rock bison hunt is considered to be one of the most difficult hunts in the state. Bison can be difficult to locate. Plan on spending the entire season hunting, as an abbreviated hunt will lower your chances of success. Bison hunters must dress and care for their own animals; the Department will not assist. Take time to improve your physical condition. House Rock hunters should be prepared for remote and primitive conditions. High clearance or four-wheel drive vehicles are recommended. Some portions of House Rock herd area are included in the U.S. Forest Service wilderness system that does not preclude hunter access but does limit their means of transportation and equipment usage. Hunts occurring later in the fall may be affected by snow, making access more difficult. Hunters should be prepared for severe winter conditions and low availability of bison. For more information, call the Flagstaff Regional Office at 928-774-5045.	

Bison Hunts

Bison: Commission Order 8

GENERAL SPRING BISON

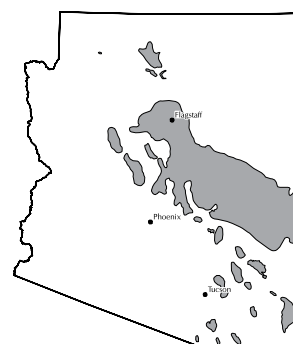
Open Areas do not include areas within municipal parks, municipal preserves, county parks, county preserves, airports, golf courses, or posted water treatment facilities (except as specifically opened in this Commission Order) or areas closed to hunting under A.R.S. Sections 17-303 and 17-304 or Commission Rules R12-4-321, R12-4-801, R12-4-802 and R12-4-803.

Hunt No.	Season Dates	Notes	Open Areas	Legal Wildlife	Permits
7000	BONUS POINT ONLY – See page 9 (no other hunts may be chosen in conjunction with this one).				
7020	Jan 4 - Jan 7, 2019	(1,5,6,7)	5A and 5B (Raymond Herd)	Designated yearling bison	3
7021	Jan 11 - Jan 14, 2019	(1,5,6,7)	5A and 5B (Raymond Herd)	Designated yearling bison	3
7022	Apr 5 - Jun 2, 2019	(2,3,4)	12A (excluding House Rock Wildlife Area), 12B, and 13A (House Rock Herd)	Bull bison only	25
7023	Jun 7 - Jun 18, 2019	(2,3,4)	12A (excluding House Rock Wildlife Area), 12B, and 13A (House Rock Herd)	Bull bison only	12
7024	Jun 21 - Jul 2, 2019	(2,3,4)	12A (excluding House Rock Wildlife Area), 12B, and 13A (House Rock Herd)	Bull bison only	12
7025	Jul 5 - Jul 16, 2019	(2,3,4)	12A (excluding House Rock Wildlife Area), 12B, and 13A (House Rock Herd)	Bull bison only	10
7026	Jul 26 - Aug 6, 2019	(2,3,4)	12A (excluding House Rock Wildlife Area), 12B, and 13A (House Rock Herd)	Cow bison only	10
7027	Aug 9 - Aug 20, 2019	(2,3,4)	12A (excluding House Rock Wildlife Area), 12B, and 13A (House Rock Herd)	Cow bison only	10
Total					85

Bison Notes:

1. A hunter with a bison hunt permit-tag for the Raymond herd shall be accompanied by an authorized Department employee who shall designate the animal to be harvested and shall hunt in the order scheduled by the Department in accordance with R12-4-306. Hunters that desire a more challenging hunt should apply for the House Rock hunts.
2. An unsuccessful hunter, or hunter who did not hunt, with a bison hunt permit-tag for the House Rock herd shall check out in person or by telephone at either the Department's Flagstaff regional office (928-774-5045) or the House Rock Wildlife Area headquarters within three days following the close of the season. A successful bison hunter shall report information about the kill to the Department within three business days after taking the bison either in person at the House Rock Wildlife Area headquarters or in person or by telephone at the Department's Flagstaff regional office. If the kill is reported by telephone, the report shall include the name of the hunter, the hunter's tag number, the sex of the bison taken, the number of days hunted, and a telephone number where the hunter can be reached for additional information (R12-4-306).
3. The Grand Canyon-Parashant, Vermilion Cliffs, Sonoran Desert, Ironwood Forest, and Agua Fria National Monuments are open to hunting.
4. The Grand Canyon National Park is closed to hunting.
5. Hopi Trust Lands in Units 4A, 5A, and 5B North – The Hopi Tribe Wildlife & Ecosystems Management Program requires all AZGFD State Certified/Licensed Outfitters and Guides who conduct business (guide, pre-scout, or request access on behalf of their clients) on the Hopi 3 Canyon Ranches in Units 4A, 5A, and 5B North to contact Raelene Pavinyama at the Office of Revenue Commission at (928) 734-3172 or by email at RPavinyama@hopi.nsn.us to obtain an annual Hopi Tribal Business License. Upon approval of a Hopi Tribal Business License, access to the Hopi 3 Canyon Ranch may be obtained via email at hopihunts@hopi.nsn.us or by calling (928) 734-3672 or (928) 734-3673 Monday-Friday 8am-5pm (MST).
6. Access requirements for portions of Units 4A, 5A, and 5B North - In Unit 4A on the Hopi's Aja Ranch and in Unit 5B North on the Hopi's Hart/Drye Ranch, access is permitted by signing in at designated sign-in boxes located at access points. In the northern portion of Unit 5A, access is permitted on the Clear Creek Ranch by written permission only by contacting the Hopi Tribe Wildlife and Ecosystems Management Program via e-mail at hopihunts@hopi.nsn.us or by calling (928) 734-3672 or (928) 734-3673 from Monday-Friday 8am-5pm. Please contact in advance to gain access for hunting and scouting.
7. For hunts in Units 5A and 5B North, the Arizona Game and Fish Department has entered into a Landowner Compact Agreement with the Bar T Bar Ranch and Flying M Ranch located in the northern portion of Units 5A and 5B. A Ranch Pass and adherence to Ranch Rules is required to access these ranches. Signage at points of entrance to the ranch provides notification of the Landowner Compact Agreement. The free Ranch Pass, a copy of Ranch Rules, and location map may be obtained online from the Department's Landowner Relations Program web page <https://agfdlandownerrelations.com>. Ranch Passes and Ranch Rules for the Flying M Ranch may also be obtained at sign-in boxes located at either of the two entrance points onto the ranch. Ranch Passes and Ranch Rules for the Bar T Bar Ranch may also be obtained at the Meteor Crater Gas Station/Convenience Store.

Bear Hunts



■ Distribution

For further information on bears, their habitat, range, natural history, or where you can hunt them in Arizona, please visit www.azgfd.gov.

LEGAL REQUIREMENTS

License Required	Any valid hunting or combination license EXCEPT a Short-term Combination Hunt and Fish and an Apprentice Hunting License (See table on page 6 for Resident and Non-resident license fees).
Tag Required	Hunt Permit-tag obtained only through application and draw process as prescribed in R12-4-104 and R12-4-114. EXCEPT for General Nonpermit or Archery-Only Nonpermit bear, a bear nonpermit-tag must be obtained from a Department office or license dealer as prescribed in R12-4-114.
Legal Methods of Take	General Hunt: Any firearm, crossbow, or bow and arrow as prescribed in R12-4-304. Archery-Only Hunt: Bow and arrow as prescribed in R12-4-304 and R12-4-318 and crossbow as prescribed in R12-4-216.
Bag Limit	One (1) bear per calendar year, except as prescribed in R12-4-120.

To hunt spring bear in Arizona, you need a valid hunting or combination license and a bear tag. To hunt bear during a spring General or Archery-Only season, you must apply through the draw for a hunt permit-tag. To hunt bear during a spring General Nonpermit Tag or Archery-Only Nonpermit Tag season, you may purchase a nonpermit-tag from a license dealer as prescribed in R12-4-114.

BEAR SPECIAL REGULATIONS: As prescribed in R12-4-308, all hunters must contact an Arizona Game and Fish Department office in person or by telephone at 1-800-970-BEAR (2327) within 48 hours of taking a bear. The report shall include the hunter's name, hunting license number, tag number, sex of the bear taken, management unit where the bear was taken, and telephone number at which the hunter can be reached to obtain additional information. Within 10 days of taking a bear, the hunter (or their designee) shall present the bear's skull and hide with attached proof of sex to a designated Arizona Game and Fish Department employee for inspection (pursuant to R12-4-308). If the skull is frozen, it should be defrosted prior to presenting for inspection as a premolar tooth will be removed from the bear. If the hide is frozen, ensure that the attached proof of sex is accessible and identifiable. Successful hunters are encouraged to contact the nearest Department office by telephone to coordinate inspections.

BEAR SPECIAL NOTE: In accordance with R12-4-305(H), an individual may retain the carcass of a bear taken under A.R.S. 17-302 when the season is closed.

Bear: Commission Order 9

GENERAL SPRING BEAR (HUNT PERMIT-TAG REQUIRED)

Open Areas do not include areas within municipal parks, municipal preserves, county parks, county preserves, airports, golf courses, or posted water treatment facilities (except as specifically opened in this Commission Order) or areas closed to hunting under A.R.S. Sections 17-303 and 17-304 or Commission Rules R12-4-321, R12-4-801, R12-4-802 and R12-4-803.

Hunt No.	Season Dates	Notes	Open Areas	Legal Wildlife	Permits	Female Harvest Limit
8000	BONUS POINT ONLY – See page 9 (no other hunts may be chosen in conjunction with this one).					
8001	Mar 22 - May 2, 2019	(1,2,3,7,9)	6B (except Camp Navajo)	Any bear except sows with cubs and cubs with sows	5	1
8002	Mar 22 - May 2, 2019	(1,2,3,7,8)	33	Any bear except sows with cubs and cubs with sows	5	1
----	Mar 22 - May 2, 2019	(1,2,3,4,7)	Fort Huachuca in Unit 35A	Any bear except sows with cubs and cubs with sows	2	1
Total					12	

Bear Hunts

Bear: Commission Order 9 (continued)

GENERAL NONPERMIT-TAG REQUIRED SPRING BEAR

Open Areas do not include areas within municipal parks, municipal preserves, county parks, county preserves, airports, golf courses, or posted water treatment facilities (except as specifically opened in this Commission Order) or areas closed to hunting under A.R.S. Sections 17-303 and 17-304 or Commission Rules R12-4-321, R12-4-801, R12-4-802 and R12-4-803.

Season Dates	Notes	Open Areas	Legal Wildlife	Female Harvest Limit
Mar 22 - Jul 31, 2019	(1,2,3,7)	1, 2A, 2B, and 2C	Any bear except sows with cubs and cubs with sows	1
Mar 22 - Jul 31, 2019	(1,2,3,7,9,12)	10, 18A, and 19B	Any bear except sows with cubs and cubs with sows	1
Mar 22 - Jul 31, 2019	(1,2,3,7,9,10,13)	17A, 17B, 18B, 20A, and 20B	Any bear except sows with cubs and cubs with sows	2
Mar 22 - May 2, 2019	(1,2,3,7,11)	19A	Any bear except sows with cubs and cubs with sows	1
Mar 22 - May 2, 2019	(1,2,3,7,9)	22	Any bear except sows with cubs and cubs with sows	1
Mar 22 - May 2, 2019	(1,2,3,6,7,9)	23 North	Any bear except sows with cubs and cubs with sows	1
Mar 22 - May 2, 2019	(1,2,3,7,9)	24A	Any bear except sows with cubs and cubs with sows	2
Mar 22 - Jul 31, 2019	(1,2,3,7)	27	Any bear except sows with cubs and cubs with sows	3
Mar 22 - May 2, 2019	(1,2,3,7,9)	29 and 30A	Any bear except sows with cubs and cubs with sows	1
Mar 22 - May 2, 2019	(1,2,3,7,9)	30B	Any bear except sows with cubs and cubs with sows	1
Mar 22 - May 2, 2019	(1,2,3,5,7,9)	31	Any bear except sows with cubs and cubs with sows	2
Mar 22 - May 2, 2019	(1,2,3,5,7,8,9)	32	Any bear except sows with cubs and cubs with sows	1
Mar 22 - May 2, 2019	(1,2,3,7,9)	34A	Any bear except sows with cubs and cubs with sows	2
Mar 22 - May 2, 2019	(1,2,3,4,7,9)	35A and 35B (except Fort Huachuca)	Any bear except sows with cubs and cubs with sows	2

ARCHERY-ONLY SPRING BEAR (HUNT PERMIT-TAG REQUIRED)

Open Areas do not include areas within municipal parks, municipal preserves, county parks, county preserves, airports, golf courses, or posted water treatment facilities (except as specifically opened in this Commission Order) or areas closed to hunting under A.R.S. Sections 17-303 and 17-304 or Commission Rules R12-4-321, R12-4-801, R12-4-802 and R12-4-803.

Hunt No.	Season Dates	Notes	Open Areas	Legal Wildlife	Permits	Female Harvest Limit
8003	May 3 - Jul 31, 2019	(1,2,3,7)	3B and 3C	Any bear except sows with cubs and cubs with sows	100	1
8004	May 3 - Jul 31, 2019	(1,2,3,7)	4B	Any bear except sows with cubs and cubs with sows	10	2
8005	May 3 - Jul 31, 2019	(1,2,3,7)	22	Any bear except sows with cubs and cubs with sows	50	2
8006	May 3 - Jul 31, 2019	(1,2,3,6,7)	23 North	Any bear except sows with cubs and cubs with sows	50	2
8007	May 3 - Jul 31, 2019	(1,2,3,7,8)	33	Any bear except sows with cubs and cubs with sows	10	2
8008	May 3 - Jul 31, 2019	(1,2,3,7)	34A	Any bear except sows with cubs and cubs with sows	20	2
8009	May 3 - Jul 31, 2019	(1,2,3,4,7)	35A and 35B (except Fort Huachuca)	Any bear except sows with cubs and cubs with sows	40	3
----	May 3 - Jul 31, 2019	(1,2,3,4,7)	Fort Huachuca in Unit 35A	Any bear except sows with cubs and cubs with sows	2	1
Total					282	

ARCHERY-ONLY NONPERMIT-TAG REQUIRED SPRING BEAR

Open Areas do not include areas within municipal parks, municipal preserves, county parks, county preserves, airports, golf courses, or posted water treatment facilities (except as specifically opened in this Commission Order) or areas closed to hunting under A.R.S. Sections 17-303 and 17-304 or Commission Rules R12-4-321, R12-4-801, R12-4-802 and R12-4-803.

Season Dates	Notes	Open Areas	Legal Wildlife	Female Harvest Limit
Mar 22 - May 2, 2019	(1,2,3,7)	3B and 3C	Any bear except sows with cubs and cubs with sows	1
Mar 22 - May 2, 2019	(1,2,3,7,8)	33	Any bear except sows with cubs and cubs with sows	1

2019 ANNUAL FEMALE BEAR HARVEST LIMIT (REFER TO NOTE 7)

Unit	Limit	Unit	Limit	Unit	Limit
1, 2A, 2B, 2C	13	19A	6	29, 30A	10
3B	10	22N	11	30B	2
3C	6	22S	6	31	9
4B	6	23N	17	32	6
6B	6	23S	15	33	6
10, 18A, 19B	3	24A	9	34A	8
17A, 17B, 18B, 20A, 20B	8	27	30	35A, 35B, FTHU	13

Bear Hunts

Bear Notes:

1. No person shall knowingly use any substance as bait at any time to attract or take bear (R12-4-303).
2. The use of dogs is prohibited during bear hunts from January 1 to July 31 (R12-4-304).
3. When the number of female bears equaling the female harvest limit for a particular hunt has been reported killed, the unit(s) will be closed at sundown the Wednesday immediately following. Hunters are responsible for calling 1-800-970-BEAR (2327) before hunting to determine if their desired hunt unit is still open. The female harvest limit is combined for Unit 35A/35B and Fort Huachuca hunts, and both hunts will close when the female harvest limit is reached for Unit 35A/35B.
4. The Fort Huachuca Army Garrison in Unit 35A is open to bear hunting only to properly licensed military and Fort Huachuca civilian personnel holding a valid Fort Huachuca post hunting permit. Youth only hunts are only open to properly licensed military and Fort Huachuca civilian dependents holding a valid Fort Huachuca post hunting permit. Hunt numbers, season dates and/or special regulations must be obtained from Fort Huachuca. Increases in Force Protection may result in hunt cancellations at any time with little or no prior notification. In the event a hunt is cancelled due to an increase in security, hunters drawn for these permits will not be reimbursed or otherwise compensated by the Arizona Game and Fish Department. Applications for these hunts must be submitted to the Arizona Game and Fish Department by the published deadline.
5. Unit 31 and 32 hunts - Access to Aravaipa Canyon Wildlife Area (as prescribed in R12-4-802) is allowed by permit only, available through the Safford Field Office of the Bureau of Land Management. For more information, contact the Safford Field Office at (928) 348-4400 or www.blm.gov/az/sfo/aravaipa/aravaipa.htm.
6. 23 North Hunt Unit - That portion of Unit 23 located north of the following: Beginning at the junction of Tonto Creek and Spring Creek; east along Spring Creek to FR 134; east on FR 134 to FR 129; east on FR 129 to AZ Hwy 288; east on AZ Hwy 288 to FR 54; east on FR 54 to FR 202; south on FR 202 to FR 127; east on FR 127 to FR 127A; east on FR 127A to the White Mountain Apache Indian Reservation boundary.
7. Annual Female Harvest Limit - If the Annual Female Harvest Limit for a given unit is met during a calendar year, that unit or portion thereof will close to bear hunting for the current and future bear seasons during that calendar year. The Annual Female Harvest Limit is comprised of any female bear killed by a hunter or the Department. Refer to the table for the Annual Female Harvest Limit by unit.
8. The following Pima County parks and preserves are open to hunting: A-7 Ranch in Units 32 and 33, Oracle Ridge Property in Unit 33, and Six Bar Ranch in Unit 33. Hunting in County Parks is not permitted within ¼ mile of any developed picnic area, developed camp ground, shooting range, occupied building, boat ramp, or golf course. Developed areas do not include trails.
9. Areas of private property within the municipal boundaries are closed to hunting during the general, youth-only, HAM, and muzzleloader seasons. These areas will be open statewide during the archery only season structure.
10. Within the following described area, those portions of Unit 17B within ¼ mile of an occupied residence or building are closed to bear hunting during this season: beginning at the junction of Iron Springs Rd (County Rd 10) and Williamson Valley Rd (County Rd 5); west on Iron Springs Rd to Contreras Rd; north and west on Contreras Rd to Tonto Rd (FR 102); north on FR 102 to Fair Oaks Rd; east on Fair Oaks Rd to Williamson Valley Rd (FR 6); south on Williamson Valley Rd to Iron Springs Rd.
11. Within the following described area, those portions of Unit 19A within ¼ mile of an occupied residence or building are closed to bear hunting during this season: beginning at the intersection of AZ Hwy 89 and AZ Hwy 69; north on AZ Hwy 89 to AZ Hwy 89A; east on Hwy 89A to Glassford Hill Rd; south on Glassford Hill Rd to AZ Hwy 69; west and south on AZ Hwy 69 to AZ Hwy 89.
12. Within the following described area, those portions of Unit 19B within ¼ mile of an occupied residence or building are closed to bear hunting during this season: beginning at the intersection of AZ Hwy 89 and AZ Hwy 69 (Gurley St); west on Gurley St to Grove Ave; north on Grove Ave to Miller Valley Rd; northwest on Miller Valley Rd to Iron Springs Rd (County Rd 10); northwest on Iron Springs Rd to Williamson Valley Rd (County Rd 5); north on Williamson Valley Rd to the Burlington Northern Santa Fe Railroad tracks; north and east along the Burlington Northern Santa Fe Railroad tracks to Hwy 89; south on AZ Hwy 89 to AZ Hwy 69.
13. Within the following described area, those portions of Unit 20A within ¼ mile of an occupied residence or building are closed to bear hunting during this season: beginning at the eastern junction of Hwy 69 and Central Ave in Mayer; west on Central Ave to Miami St; south on Miami St to Main St; west on Main St to First St; south on First St to Fair Mist Ave; east on Fair Mist Ave to Jefferson St; southwest on Jefferson St which becomes Goodwin Rd (County Rd 177); continue south and west on Goodwin Rd (County Rd 177) to Senator Hwy (FR 52); north and west on Senator Hwy (FR 52) to Wolf Creek Rd; west on Wolf Creek to Indian Creek Rd; north on Indian Creek Rd to Hwy 89; south on Hwy 89 to the Copper Creek Rd (FR 53); north on FR 53 to Copper Basin Rd; west on Copper Basin Rd to Iron Springs Rd (County Rd 10); north and east on Iron Springs Rd to Miller Valley Rd; south on Miller Valley Rd to Grove Ave; south on Grove Ave to Gurley St; east on Gurley St to Hwy 69; east and south on Hwy 69 to the eastern junction of Hwy 69 and Central Ave in Mayer.

Deer Hunts

ARCHERY-ONLY NONPERMIT-TAG REQUIRED DEER

Open Areas do not include areas within municipal parks, municipal preserves, county parks, county preserves, airports, golf courses, or posted water treatment facilities (except as specifically opened in this Commission Order) or areas closed to hunting under A.R.S. Sections 17-303 and 17-304 or Commission Rules R12-4-321, R12-4-801, R12-4-802 and R12-4-803.

ATTENTION: UNITS ARE ONLY OPEN TO ARCHERY DEER HUNTING WHEN THE LEGAL DEER IS LISTED IN THE SEASON DATE COLUMN FOR THAT UNIT.

		SEASON DATES AND LEGAL WILDLIFE	
Open Area	Notes	Jan 1-15, 2019	Jan 1-31, 2019
4A	47,49		Any Antlered Deer
6A		Any Antlered Deer	
6B South	24		Any Antlered Deer
8		Any Antlered Deer	
9		Any Antlered Deer	
10	35		Any Antlered Deer
15A/15B (Restrictions Apply - See Note 37)	37		Any Antlered Deer
15C/15D			Any Antlered Deer
16A (excluding Mohave County Park Lands) (Restrictions Apply - See Note 38)	6,38		Any Antlered Deer
17A			Any Antlered Deer
17B (Restrictions Apply - See Note 39)	39		Any Antlered Deer
18A			Any Antlered Deer
18B			Any Antlered Deer
19A (Restrictions Apply - See Note 40)	40		Any Antlered Deer
19B (Restrictions Apply - See Note 41)	11,41		Any Antlered Deer
20A (Restrictions Apply - See Note 42)	42		Any Antlered Deer
20B	30		Any Antlered Deer
20C			Any Antlered Deer
21	13		Any Antlered Deer
22	23		Any Antlered Deer
23			Any Antlered Deer
24A			Any Antlered Deer
24B			Any Antlered Deer
25M (Restrictions Apply - See Note 32)	16,25,30,32		Any Antlered Deer
26M (excluding Cave Creek Recreation Area) (Restrictions Apply - See Note 32)	15,20,30,32		Any Antlered Deer
27			Any Antlered Deer
28			Any Antlered Deer
29	11	Any Antlered Deer	
30A	6,11		Any Antlered Deer
30B	11		Any Antlered Deer
31	19		Any Antlered Deer
32	11,19,26		Any Antlered Deer
33	26,43		Any Antlered Deer
34A	10		Any Antlered Deer
34B	26		Any Antlered Deer
35A (excluding Fort Huachuca)			Any Antlered Deer
35B			Any Antlered Deer
36A	6,26		Any Antlered Deer
36B	6,26,27		Any Antlered Deer
36C	6,26,36		Any Antlered Deer
37A	13,26,28,36	Any Antlered Deer	
37B	18		Any Antlered Deer
38M (Restrictions Apply - See Note 21)	21		Any Antlered Deer
39/40A/40B	7,13,22,30		Any Antlered Deer
41	8		Any Antlered Deer
42	30		Any Antlered Deer
43A/43B/44A/44B	6,8,29		Any Antlered Deer
45A/45B/45C	6		Any Antlered Deer
Camp Navajo	1		
Fort Huachuca	9		Any Antlered Deer

For archery deer hunts opening in late August and early December, refer to page 39 of the 2018-19 Arizona Hunting Regulations.

Deer Notes:

1. Camp Navajo in Unit 6B is open to deer hunting only to properly license hunters who meet the qualifications as "Authorized Participants" according to the installation hunting policies outlined on the National Guard Website. Applications for these hunts must be submitted to the Arizona Game and Fish Department by the published deadline. Hunters must log onto the National Guard Website and read the installation policies and security requirements in order to have access Camp Navajo hunt numbers: <https://dema.az.gov/army-national-guard/camp-navajo/garrison-operations/camp-navajo-hunting-information>. An applicant

Deer Notes continued:

who applies for a category of permit for which he or she is not eligible to participate may not be authorized to participate in the hunt. All hunters are required to show proof of attendance in a hunter safety education course during paperwork submission for the Camp Navajo permit. Increases in Force Protection Conditions, training missions and industrial operations may result in partial or complete hunt cancellation at any time with little or no prior notification. In the event a hunt is cancelled hunters drawn for these permits will not be reimbursed or otherwise compensated by the Arizona Game and Fish Department or Camp Navajo. Camp Navajo will charge a recreation fee for all hunters. No cash will be taken, only personal checks and money orders. The cost of the recreation fee can be found at the Camp Navajo Website above or by emailing the hunt coordinator at the email address found on Camp Navajo's website.

6. The Buenos Aires, Cibola, Imperial, and Kofa National Wildlife Refuges are open to deer hunting as permitted by refuge regulations; all other Refuges are closed.
7. Barry M Goldwater Range: Entry into portions of Units 40A, 40B, 46A, and 46B is subject to military closure and requires coordination with the appropriate land management agency for hunting access to Barry M. Goldwater Range (BMGR) and applicable adjacent areas. The BMGR is closed to hunting except open public recreational use areas, as allowed via an authorized entry permit. Hunters wishing to access or cross additional areas in BMGR East must coordinate with the 56th Fighter Wing Range Management Office. To access the BMGR or Cabeza Prieta National Wildlife Refuge, hunters must sign a hold harmless agreement and obtain an entry permit. More information can be obtained by calling Luke Air Force Base, 56th Fighter Wing RMO at (623) 856-7216; the Marine Corps Air Station Yuma at (928) 269-7150; the Bureau of Land Management, Phoenix Field Office at (602) 417-9200; the Cabeza Prieta National Wildlife Refuge at (520) 387-6483; the Gila Bend Air Force Auxiliary Field at (623) 856-5200 or by emailing 56RMO.Public.Affairs@us.af.mil.
8. The U.S. Army Yuma Proving Ground (YPG) is closed to deer hunting except those areas open in accordance with U.S. Army regulations to properly licensed U.S. citizens holding a valid YPG Hunting Access Permit and coordinating with YPG Range Control. Hunters drawn for units 41W, 43A, or 43B who plan to hunt on YPG must obtain a hunting access permit before entering YPG. All persons accompanying the hunter on YPG must also have a permit. The permit must be with the permit holder at all times when on YPG. Access permits are issued through iSportsman at <https://yuma.isportsman.net/>. Applicants must register online at iSportsman, after which, YPG will conduct a background check which takes 2 to 3 business days. All persons, excluding minors, are required to be vetted PRIOR to entry upon the installation. Once the background is cleared, applicants must log into their iSportsman account to view the range safety materials. After that, hunters can obtain the Hunting Access Permit. Furthermore, all firearms must be registered at either at the visitor center or through iSportsman prior to entering YPG. Do not bring the firearms into the visitor center. The weapon registration must be with the weapon, while on YPG. Visitor Center hours are Monday through Thursday 6:30am to 3:30pm. Due to military activities some hunting areas may be temporarily closed on short notice. Updates will be posted on Facebook at: <https://www.facebook.com/USAYPG>, or through iSportsman. For information visit <https://yuma.isportsman.net/>; email: usarmyypg.incom.list.doo-vcc@mail.mil or call (928)328-2125.
9. The Fort Huachuca Army Garrison in Unit 35A is open to deer hunting only to properly licensed military and Fort Huachuca civilian personnel holding a valid Fort Huachuca post hunting permit. Youth only hunts are only open to properly licensed military and Fort Huachuca civilian dependents holding a valid Fort Huachuca post hunting permit. Hunt numbers, season dates and/or special regulations must be obtained from Fort Huachuca. Increases in Force Protection may result in hunt cancellations at any time with little or no prior notification. In the event a hunt is cancelled due to an increase in security, hunters drawn for these permits will not be reimbursed or otherwise compensated by the Arizona Game and Fish Department. Applications for these hunts must be submitted to the Arizona Game and Fish Department by the published deadline.
10. The Santa Rita Wildlife Area in Unit 34A is actively used for studies in wildlife management. Researchers are present all months and study sites are not always recognizable; hunters are urged to use caution while hunting and take care not to disturb study sites.
11. Hunter access is extremely restricted in this unit. Applicants should secure access before applying.
13. The Grand Canyon-Parashant, Vermilion Cliffs, Sonoran Desert, Ironwood Forest, and Agua Fria National Monuments are open to hunting when the unit they occur in is open to hunting.

Deer Notes continued:

15. The following described area in Unit 26M is closed to hunting: those private lands lying just north of the Town of Cave Creek in Sections 10, 11, 12, 14 and 15 of Township 6 North, Range 4 East.
16. A portion of Unit 25M is closed to hunting. Hunting is not permitted in the following area of Unit 25M: an unincorporated portion of land west of Loop 202 (San Tan Freeway) known as the Elliot and Hawes County Island in Section 16, Township 1 South, Range 7 East.
18. The Florence Military Reservation (training areas B and D: the areas north and south of Cottonwood Canyon Road) in Unit 37B is subject to short term closures due to military operations, including live fire operations, and requires coordination with the Florence Military Reservation for hunting access. For specific closure dates or any other access concerns, contact the Florence Military Reservation at 602-267-2062. A map of the Florence Military Reservation is located on the Arizona Game and Fish Department's website, azgfd.gov (type Florence Military Reservation in the search box).
19. Unit 31 and 32 hunts - Access to Aravaipa Canyon Wildlife Area (as prescribed in R12-4-802) is allowed by permit only, available through the Safford Field Office of the Bureau of Land Management. For more information, contact the Safford Field Office at (928) 348-4450 or Recreation.gov search Aravaipa Canyon Wilderness Permit.
20. The following described area in Unit 26M is closed to hunting: the unincorporated portion of land within the Town of Queen Creek in Pinal County in Sections 5, 7, 8, and 18 of Township 3 South, Range 8 East.
21. Tucson Mountain Wildlife Area and Tucson Mountain Park in Unit 38M are open to archery hunting, except those portions within ¼ mile of any occupied residence or building, developed picnic area, developed camp ground, shooting range, boat ramp, or golf course are closed to hunting. Developed areas do not include trails. Archery hunters planning to hunt the Tucson Mountain Wildlife Area must check-in with the Arizona Game and Fish Department's Tucson Regional Office prior to going afield. Tucson Mountain Park is a Pima County Park that occurs within the boundaries of the Tucson Mountain Wildlife Area. The boundary for Tucson Mountain Wildlife Area is as follows: Beginning at the northwest corner of the Saguaro National Monument boundary (Township 13 South, Range 11 East, Section 33); south about 1 mile to the El Paso Natural Gas Pipeline; southeast along El Paso Natural Gas Pipeline to Sandario Rd; south on Sandario Rd about 2 miles to the southwest corner of Township 14 South, Range 11 East, Section 15; east along this section line to the El Paso Natural Gas Pipeline; southeast along the El Paso Natural Gas Pipeline to AZ Hwy 86 (Ajo Hwy); easterly on AZ Hwy 86 to the Tucson city limits; north along the city limits to Silverbell Rd; northwest on Silverbell Rd to Twin Peaks Rd; west on Twin Peaks Rd to Sandario Rd; south on Sandario Rd to the Saguaro National Monument boundary; west and south along the monument boundary to northwest corner of the Saguaro National Monument boundary (Township 13 South, Range 11 East, Section 33).
22. Unit 39 - Arlington, Base and Meridian, Robbins Butte, and Powers Butte Wildlife Areas are closed to discharge of center-fire rifled firearms.
23. The area within the fenced enclosure inside the loop formed by Tonto National Forest Road 647, also known as the Walnut Canyon Enclosure, is open to public entry and the taking of deer during open season.
24. 6B South Hunt Unit - That portion of Unit 6B located south of the following: Beginning at the junction of U.S. Hwy 89A (mp 371) and FR 152 (Dry Creek Rd.); north on FR 152 to FR 152C (Boynton Pass Rd.); west on FR 152C to FR 525 (Red Canyon Rd.); northwest on FR 525 to the Red Rock Secret Mountain Wilderness boundary at Gate 2 of 9999 Red Canyon Rd.; westerly along the Red Rock Secret Mountain Wilderness boundary to the Sycamore Canyon Wilderness boundary (at the gate in section 18); southwesterly along the Sycamore Canyon Wilderness boundary to Dogie Trail (Forest Trail 116); northwest on Dogie Trail to Sycamore Creek.
25. Within Unit 25M as described in R12-4-108, all incorporated lands, including private property within municipal boundaries, are closed to hunting unless opened under Commission Order. Incorporated includes all municipal and corporate limits. County islands are open to hunting provided the hunter does not discharge a firearm within ¼ mile of an occupied farmhouse, residence, cabin, lodge, or building without permission of the owner or resident. Privately held lands within county islands may be closed by the landowner.
26. The following Pima County parks and preserves are open to hunting within the respective unit: A-7 Ranch in Units 32 and 33, Oracle Ridge Property in Unit 33, Six Bar Ranch in Unit 33, Emperita Ranch in Unit 34B, Bar V Ranch in Unit 34B, Sands Ranch in Unit 34B, Clyne Ranch in Unit 34B, Diamond Bell Ranch in Unit 36A, Marley Ranch in Units 36A and 36B, Rancho Seco in Units 36A and 36B, Kings 98 Ranch in Unit 36C, Old Hayhook Ranch in Unit 36C, Verdugo in Unit 36C, Bee Ranch in Unit 37A, Mordka Ranch in Unit 37A, Bucklelew Ranch in Unit 37A, Carpenter Ranch in Unit 37A, Cochie Canyon Ranch in Unit 37A, Lords Ranch in Unit 37A, and Tortolita Mountain Park in Unit 37A. Hunting in County Parks, opened by this Commission Order, is not permitted within ¼ mile of any developed picnic area, developed camp ground, shooting range, occupied building, boat ramp, or golf course. Developed areas do not include trails.
27. The following described area in Unit 36B is closed to hunting: in the posted portion of Sopori Ranch south of Arivaca Road in Sections 14 and 15, Township 20 South, Range 11 East. The remainder of Sopori Ranch is open to hunting.
28. The following described area in the Town of Marana in Unit 37A is closed to hunting: beginning at the intersection of Sanders Road and Avra Valley Road; north on Sanders Road to the Santa Cruz River; southeast along the Santa Cruz River to the Central Arizona Project Canal; southwest along the Central Arizona Project Canal to Avra Valley Road; west on Avra Valley Road to the intersection of Sanders Road.
29. The following described area in the Town of Quartzsite in Units 43A and 44B is closed to hunting: Sections 15, 16, 17, 20, 21, 22, 23, 26, 27, 28, 29, 30, 31, 32, 33, 34, and 35, Township 4 North, Range 19 West and Sections 2, 3, and 4, Township 3 North, Range 19 West.
30. The following parks and preserves in Maricopa County are open to hunting as defined in R12-4-321 and are open for archery-only: Lake Pleasant, White Tank Mountains, Estrella Mountain and McDowell Mountain Regional parks; McDowell Sonoran Preserve; and portions of Skyline Regional Park (Back Country designated area only - contact the Arizona Game and Fish Department's Mesa Regional office or City of Buckeye for open area maps). Hunting in parks and preserves opened by this Commission Order is not permitted within ¼ mile of any developed picnic area, developed camp ground, shooting range, occupied building, boat ramp, or golf course. Developed areas do not include trails.
32. Those portions of Units 11M, 25M, and 26M within ¼ mile of an occupied residence or building within municipal or corporate limits are closed to deer hunting during this season.
35. The Arizona Game and Fish Department has entered into a Landowner Compact Agreement with the Boquillas-Diamond A Ranch. The Boquillas-Diamond A Ranch encompasses the entire western half of Unit 10, about 720,000 acres. This hunt may have restricted access. Applicants should secure access before applying; visit the Ranch's website for details, www.HuntBigBo-Ranch.com.
36. The following City of Tucson Water Properties located in Avra Valley are open to hunting: the Duval property in Unit 36C and the Buckalew, Flying E Bar, Ed Anway, Kai, Tucker, and Trust 205 properties in Unit 37A; all other Tucson Water Properties are closed to hunting. All open City of Tucson properties are foot access only at designated entry points. Please sign in and out at sign-in boxes located at designated entry points.
37. Within the following described area, those portions of Unit 15B within ¼ mile of an occupied residence or building are closed to deer hunting during this season: beginning at the junction of West Tennessee Ave and Tennessee Ave; east on Tennessee Ave to Patterson Lane; south and west on Patterson Lane to Tennessee Wash; northeast along Tennessee Wash to Tennessee Ave; west on Tennessee Ave to 6th St; north on 6th St to Emerson Ave; west on Emerson Ave to 4th St; north and west on 4th St to West Tennessee Ave; south on West Tennessee Ave to Tennessee Ave.
38. Within the following described area, those portions of Unit 16A within ¼ mile of an occupied residence or building are closed to deer hunting during this season: that portion of Unit 16A in Township 20 North, Range 15 West, Section 28 (Pine Lakes Community is within this area).
39. Within the following described area, those portions of Unit 17B within ¼ mile of an occupied residence or building are closed to deer hunting during this season: beginning at the junction of Iron Springs Rd (County Rd 10) and Williamson Valley Rd (County Rd 5); west on Iron Springs Rd to Contreras Rd; north and west on Contreras Rd to Tonto Rd (FR 102); north on FR 102 to Fair Oaks Rd; east on Fair Oaks Rd to Williamson Valley Rd (FR 6); south on Williamson Valley Rd to Iron Springs Rd.
40. Within the following described area, those portions of Unit 19A within ¼ mile of an occupied residence or building are closed to deer hunting during this season: beginning at the intersection of AZ Hwy 89 and AZ Hwy 69; north on AZ Hwy 89 to AZ Hwy 89A; east on Hwy 89A to Glassford Hill Rd; south on Glassford Hill Rd to AZ Hwy 69; west and south on AZ Hwy 69 to AZ Hwy 89.
41. Within the following described area, those portions of Unit 19B within ¼ mile of an occupied residence or building are closed to deer hunting during this season: beginning at the intersection of AZ Hwy 89 and AZ Hwy 69 (Gurley St); west on Gurley St to Grove Ave; north on Grove Ave to Miller Valley Rd; northwest on Miller Valley Rd to Iron Springs Rd (County Rd 10); northwest on Iron Springs Rd to Williamson Valley Rd (County Rd 5); north on Williamson Valley Rd to the Burlington Northern Santa Fe Railroad tracks; north and east along the Burlington Northern Santa Fe Railroad tracks to AZ Hwy 89; south on AZ Hwy 89 to AZ Hwy 69.
42. Within the following described area, those portions of Unit 20A within ¼ mile of an occupied residence or building are closed to deer hunting during this season: beginning at the eastern junction of Hwy 69 and Central Ave in Mayer; west on Central Ave to Miami St; south on Miami St to Main St; west on Main St to First St; south on First St to Fair Mist Ave; east on Fair Mist Ave to Jefferson St; southwest on Jefferson St which becomes Goodwin Rd (County Rd 177); continue south and west on Goodwin Rd (County Rd 177) to Senator Hwy (FR 52); north and west on Senator Hwy (FR 52) to Wolf Creek Rd; west on Wolf Creek Rd to Indian Creek Rd; north on Indian Creek Rd to Hwy 89; south on Hwy 89 to the Copper Creek Rd (FR 53); north on FR 53 to Copper Basin Rd; west on Copper Basin Rd to Iron Springs Rd (County Rd 10); north and east on Iron Springs Rd to Miller Valley Rd; south on Miller Valley Rd to Grove Ave; south on Grove Ave to Gurley St; east on Gurley St to AZ Hwy 69; east and south on AZ Hwy 69 to the eastern junction of AZ Hwy 69 and Central Ave in Mayer.
43. Within the following described area, those portions of Unit 33 within ¼ mile of an occupied residence or building are closed to deer hunting during this season: beginning at the junction of AZ Hwy 77 and Biosphere Rd; east on Biosphere Rd to Copper Hill Rd; east on Copper Hill Rd to the Coronado National Forest Boundary; south along the Coronado National Forest Boundary to Edwin road; west on Edwin road to AZ Hwy 77; north on AZ Hwy 77 north to Biosphere Rd.
47. Access requirements for portions of Units 4A, 5A, and 5B North - In Unit 4A on the Hopi's Aja Ranch and in Unit 5B North on the Hopi's Hart/Drye Ranch, access is permitted by signing in at designated sign-in boxes located at access points. In the northern portion of Unit 5A, access is permitted on the Clear Creek Ranch by written permission only by contacting the Hopi Tribe Wildlife and Ecosystems Management Program via e-mail at hophihunts@hopi.nsn.us or by calling (928) 734-3672 or (928) 734-3673 from Monday-Friday 8am-5pm. Please contact in advance to gain access for hunting and scouting.
49. Hopi Trust Lands in Units 4A, 5A, and 5B North - The Hopi Tribe Wildlife & Ecosystems Management Program requires all AZGFD State Certified/Licensed Outfitters and Guides who conduct business (guide, pre-scout, or request access on behalf of their clients) on the Hopi 3 Canyon Ranches in Units 4A, 5A, and 5B North to contact Raelene Pavinyama at the Office of Revenue Commission at (928) 734-3172 or by email at RPavinyama@hopi.nsn.us to obtain an annual Hopi Tribal Business License. Upon approval of a Hopi Tribal Business License, access to the Hopi 3 Canyon Ranch may be obtained via email at hophihunts@hopi.nsn.us or by calling (928) 734-3672 or (928) 734-3673 Monday-Friday 8am-5pm (MST).

Arizona Directory of Products & Services

Camo

RANCHO SAFARI.com

◀Catquiver Mini
Smallest of the 9 Catquiver models, Mini to VII.5.

MADE IN THE USA

Shaggie Ghilli▶
The LCBW Long Coat. Comes with face mask and boonie hood. Available in 4 Season Jeriflage, Spring, Fall and Snow models.

EMAIL FOR CATALOG
(760) 789-2094 • jerry@ranchosafari.com

Guides & Outfitters

ARIZONA GUIDED HUNTS

Spring Turkey and Javelina

Pat Feldt
520-237-2705
arizonagh@aol.com

www.arizonahunting.net

Meat Processing

VON HANSON'S *Wild Game Processing*

Elk • Deer • Pigs
Wild Game • Buffalo
Mountain Lion
Bear • Waterfowl

(480) 917-2525

We Make Javalina Taste Good!
Full Line of Smoked Sausages
Von Hanson's Meats & Spirits
2390 North Alma School Rd., Chandler, AZ 85224
www.vonhansonsmeats.net

Taxidermy

NORTHERN AZ TAXIDERM
Paulden, AZ
Shoulder Mounts
Life Size
Bird & Fish

Scott Gahr
(928) 910-3506
NorthernAZTaxidermy@gmail.com

Signature Taxidermy Studio
Founded by Steve Favour

928-526-0456
www.signatortaxidermy.com
5440 E. Commerce, Flagstaff, AZ 86004

Advertisers

Now taking space reservations in the
2019 Antelope & Elk Hunt/Draw Regulations,
2019 Fall Hunting Regulations,
2019-2020 Fishing Regulations

Advertising space is also available on
selected pages on the
Arizona Game & Fish Department
Website: azgfd.gov

For more information, availability and rates contact:
Outdoor Sales & Marketing Group
(800) 584-6818
e-mail: wildlife@centurytel.net



2018 RANGER CREW® XP 1000 EPS
POLARIS PURSUIT® CAMO
STARTING US MSRP \$16,999



2018 GENERAL™ 1000 EPS HUNTER ED.
POLARIS PURSUIT® CAMO
STARTING US MSRP \$18,999



2018 SPORTSMAN® 570 SP HUNTER ED.
POLARIS PURSUIT® CAMO
STARTING US MSRP \$9,799



WARNING: Polaris® off-road vehicles can be hazardous to operate and are not intended for on-road use. Driver must be at least 16 years old with a valid driver's license to operate. Passengers, if permitted, must be at least 12 years old. All riders should always wear helmets, eye protection, and protective clothing. Always use seat belts and cab nets or doors (as equipped). Never engage in stunt driving, and avoid excessive speeds and sharp turns. Riding and alcohol/drugs don't mix. All riders should take a safety training course. Call 800-342-3764 for additional information. Check local laws before riding on trails.

4 FOUR-SEASONS MOTORSPORTS



POLARIS®



WE DELIVER!

Now With Full Climate Control, A/C and Heat

928-474-3411

fourseasonmotorsports.com

Home of the Hassle-free sale and Lowest Prices

- #1 RATED SERVICE DEPARTMENT
- NO CITY SALES TAX
- NO SALES COMMISSIONS
- WE WORK FOR YOU
- **TEST DRIVES AVAILABLE**
- ON THE SPOT FINANCING
- NO SALES GAMES
- DELIVERY AVAILABLE
- FULL LINE OF POLARIS PRODUCTS
- PARTS AND ACCESSORIES

Don't trade in your
old units, put them on

CONSIGNMENT.

Maximize your dollars.

Now consigning
RV's and OHV's



Playcraft Equipment
& Dump Trailers

Aluminum Trailers



Kioti Tractors

Conveniently Located: 45 minutes from the Phoenix Metro area in Rye, Arizona
(11 miles south of Payson on Highway 87)

ATVs can be hazardous to operate. Polaris adult models are for riders age 16 and older.
Always wear a helmet and be sure to take a training course. For training information,
see your Polaris dealer or call 1-800-342-3764

